American Recovery and Reinvestment Act - San Bernardino National Forest Road Decommissioning Project

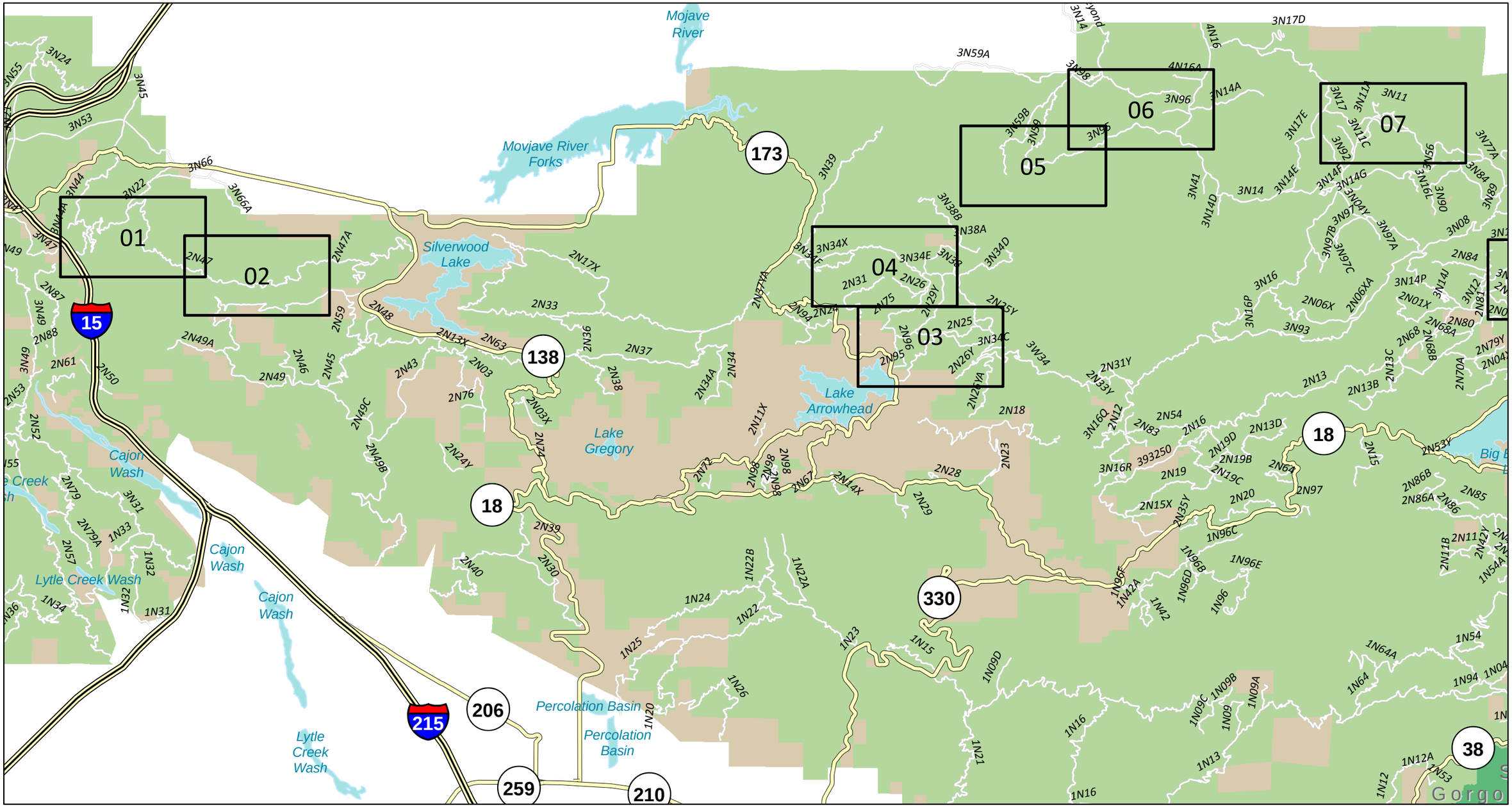

Map Tile
Rock Stock Pile

Interstate
State Highway
Forest Road

Forest Boundary
Forest Wilderness
Non Forest Land

0 Miles 5

The Forest Service uses the most current and complete data available. GIS data and product accuracy may vary. The Forest Service reserves the right to correct, update, modify or replace GIS products without notification. Map for planning purposes only.

San Bernardino National Forest

USFS R5 SBNF T. Tennant
Map Date: 12/10/2009
File Path and Name: C:\WorkSpace\GISProjects\Resources\ScottEliason\ARRA_RoadDecommissioning\MapProduct\ARRA_RoadDecommissioning_20091210IndexWest.pdf

Map Tile Index
WEST

American Recovery and Reinvestment Act - San Bernardino National Forest Road Decommissioning Project

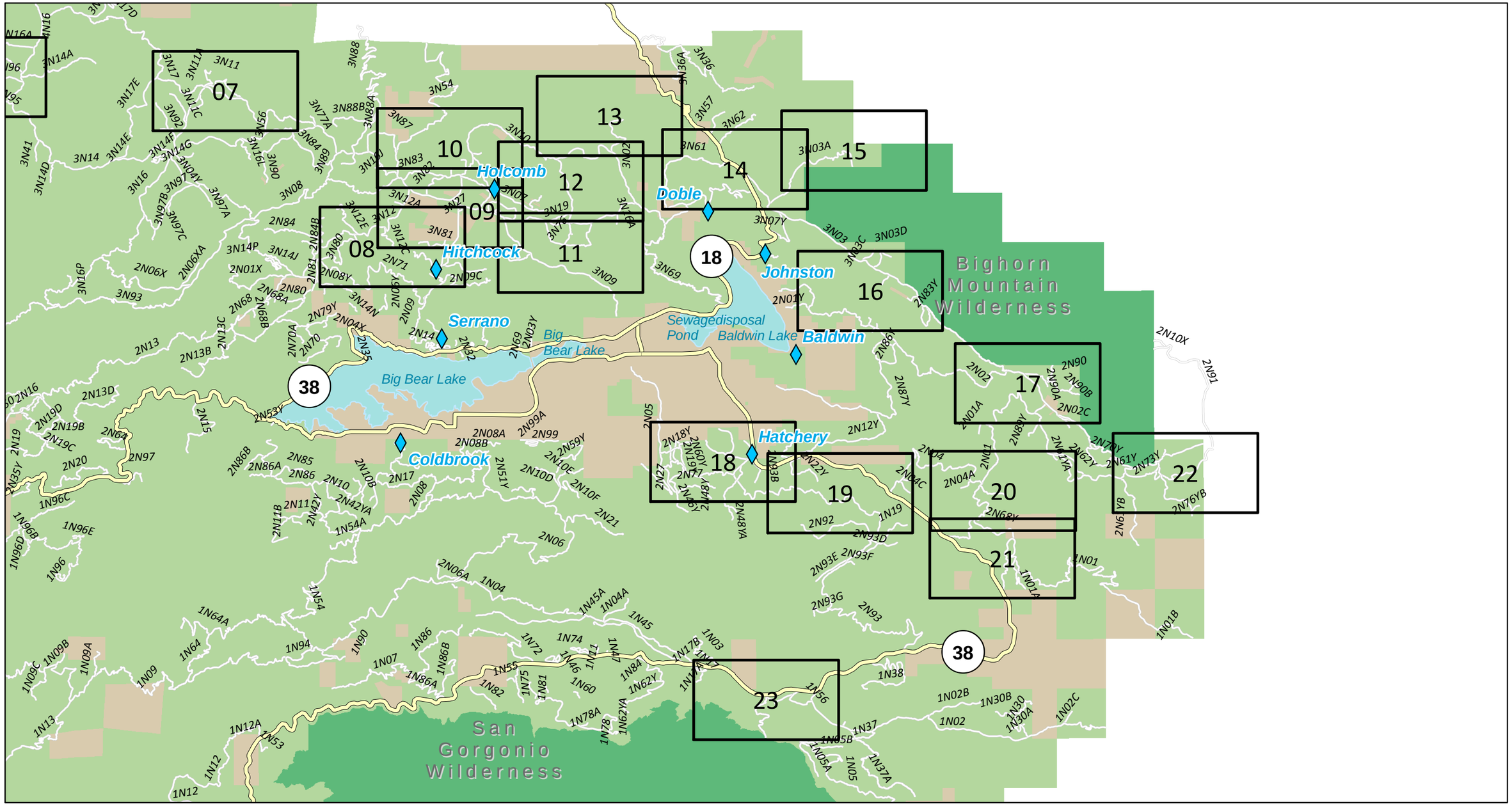

Map Tile
Rock Stock Pile
Interstate
State Highway
Forest Road
Forest Boundary
Forest Wilderness
Non Forest Land

The Forest Service uses the most current and complete data available. GIS data and product accuracy may vary. The Forest Service reserves the right to correct, update, modify or replace GIS products without notification. Map for planning purposes only.

San Bernardino National Forest

0 5 Miles

USFS R5 SBNF T. Tennant
Map Date: 12/10/2009
File Path and Name: C:\WorkSpace\GISProjects\Resources\ScottEliason\ARRA_RoadDecommissioning\MapProduct\ARRA_RoadDecommissioning_20091210IndexEast.pdf

Map Tile Index EAST

American Recovery and Reinvestment Act - San Bernardino National Forest Road Decommissioning Project

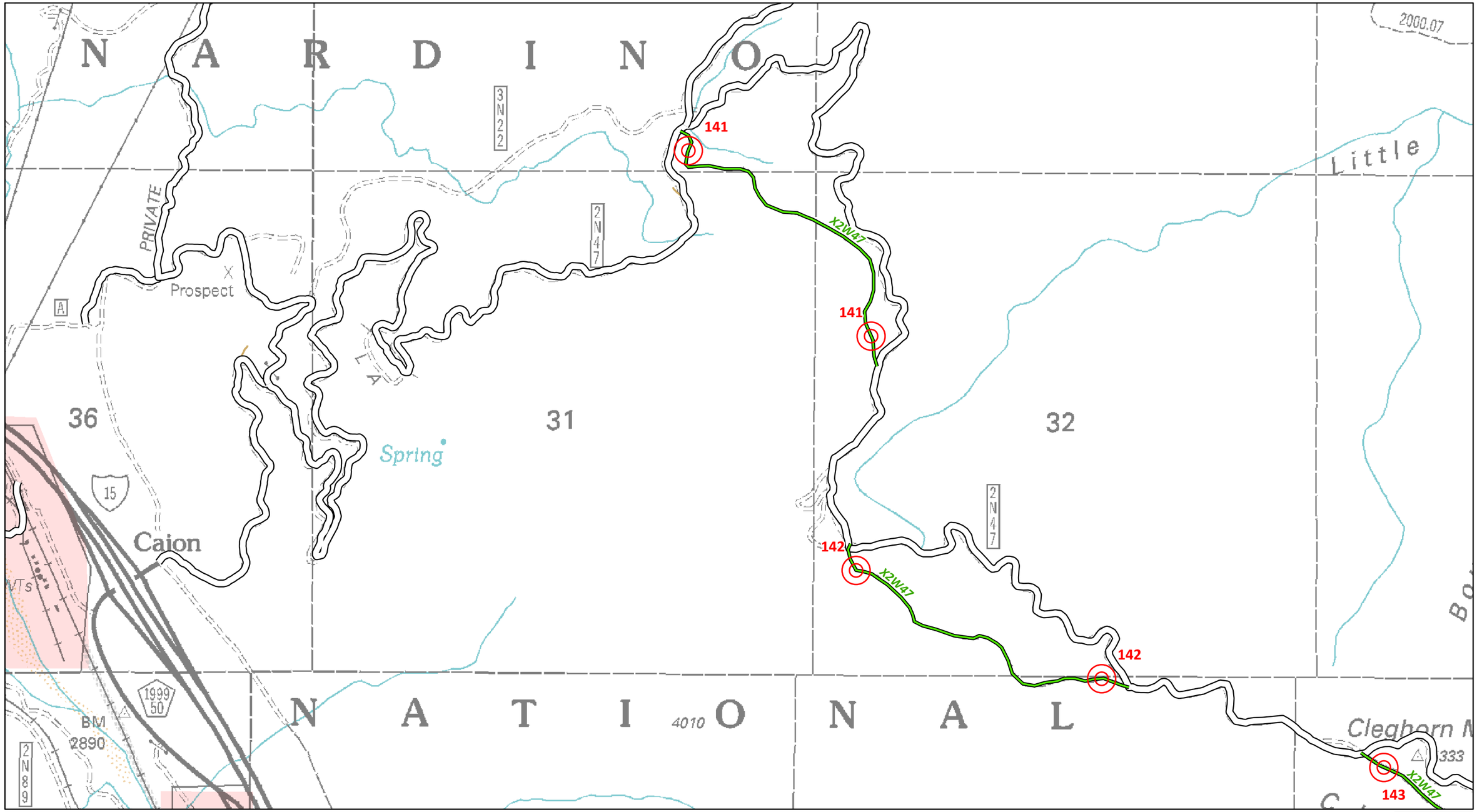

Treatment Site
Rock Stock Pile
Treatment Route
Unauthorized Route
(No Ground Disturbance)
Forest Road

0 0.5 Miles

The Forest Service uses the most current and complete data available. GIS data and product accuracy may vary. The Forest Service reserves the right to correct, update, modify or replace GIS products without notification. Map for planning purposes only.

San Bernardino National Forest

USFS R5 SBNF T. Tennant
Map Date: 12/10/2009
File Path and Name: C:\WorkSpace\GISProjects\Resources\ScottEliason\ARRA_RoadDecommissioning\MapProduct\ARRA_RoadDecommissioning_20091210.pdf

Map Tile: **01**

American Recovery and Reinvestment Act - San Bernardino National Forest Road Decommissioning Project

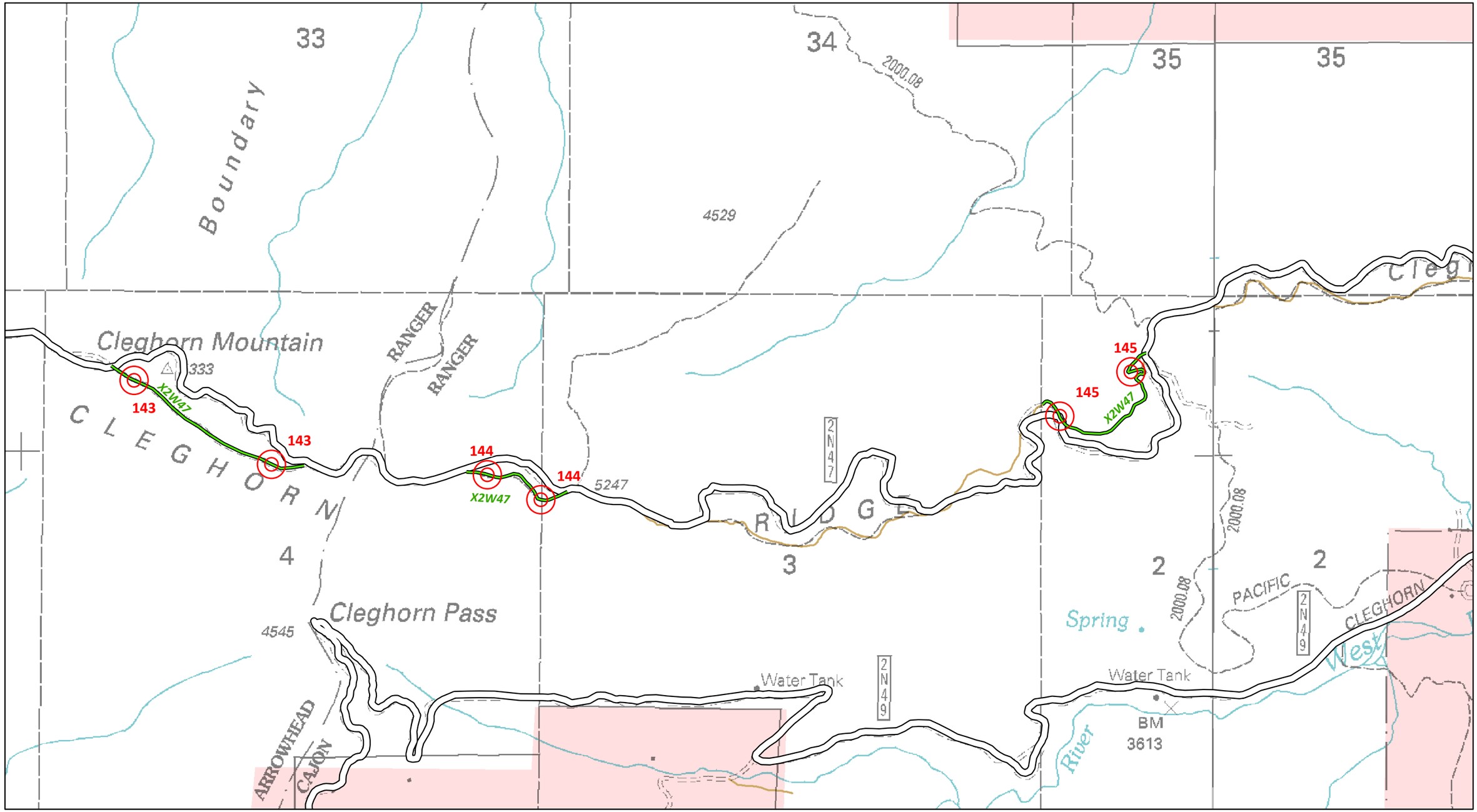

Treatment Site
Rock Stock Pile
Treatment Route
Unauthorized Route
(No Ground Disturbance)
Forest Road

Miles
0
0.5

Map Tile:
02

The Forest Service uses the most current and complete data available. GIS data and product accuracy may vary. The Forest Service reserves the right to correct, update, modify or replace GIS products without notification. Map for planning purposes only.

San Bernardino National Forest

USFS R5 SBNF T. Tennant
Map Date: 12/10/2009
File Path and Name: C:\WorkSpace\GISProjects\Resources\ScottEliason\ARRA_RoadDecommissioning\MapProduct\ARRA_RoadDecommissioning_20091210.pdf

American Recovery and Reinvestment Act - San Bernardino National Forest Road Decommissioning Project

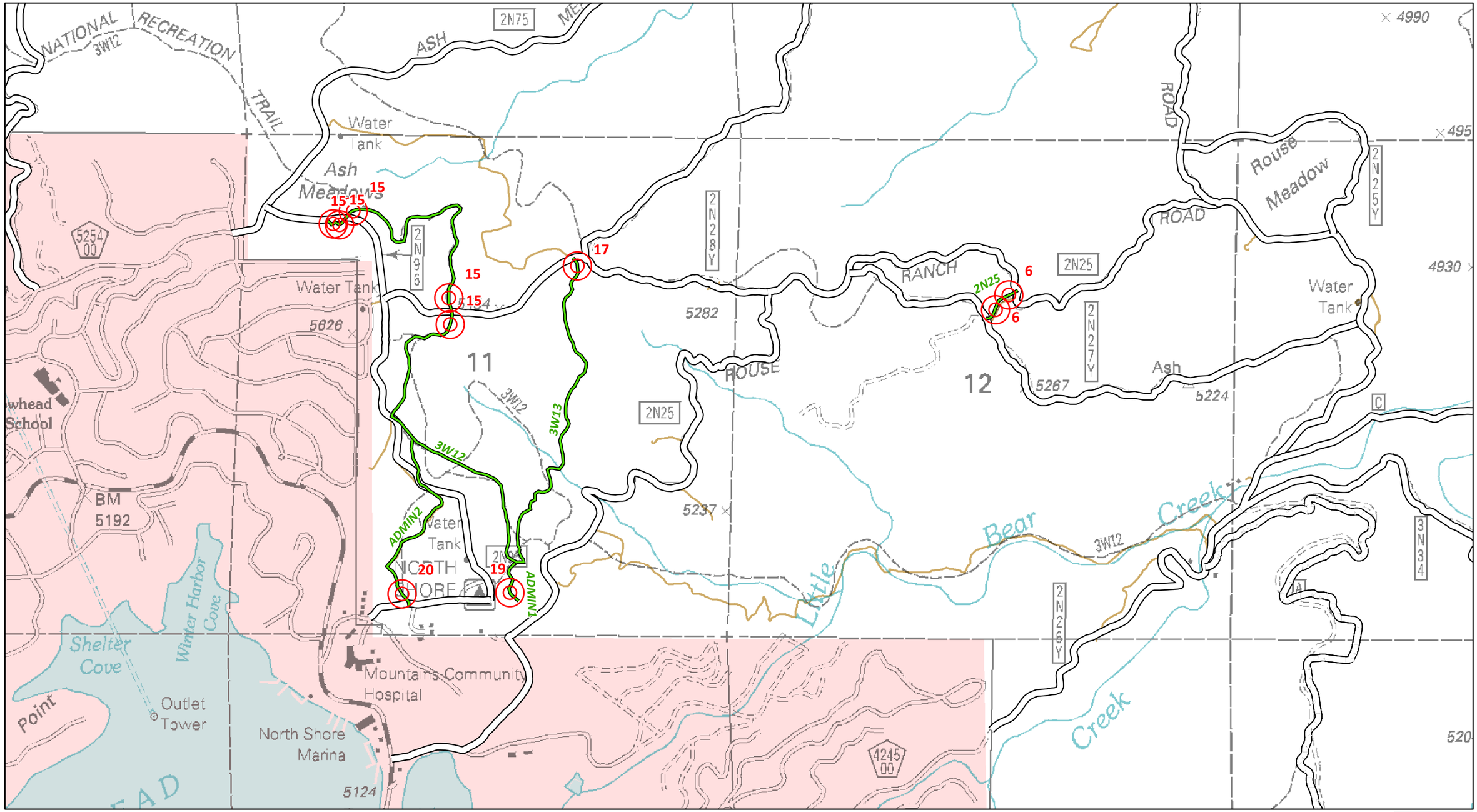

The Forest Service uses the most current and complete data available. GIS data and product accuracy may vary. The Forest Service reserves the right to correct, update, modify or replace GIS products without notification. Map for planning purposes only.

San Bernardino National Forest

Treatment Site

Rock Stock Pile

Treatment Route

Unauthorized Route (No Ground Disturbance)

Forest Road

Miles

0 0.5

USFS R5 SBNF T. Tennant
Map Date: 12/10/2009
File Path and Name: C:\WorkSpace\GISProjects\Resources\ScottEliason\ARRA_RoadDecommissioning\MapProduct\ARRA_RoadDecommissioning_20091210.pdf

Map Tile: **03**

American Recovery and Reinvestment Act - San Bernardino National Forest Road Decommissioning Project

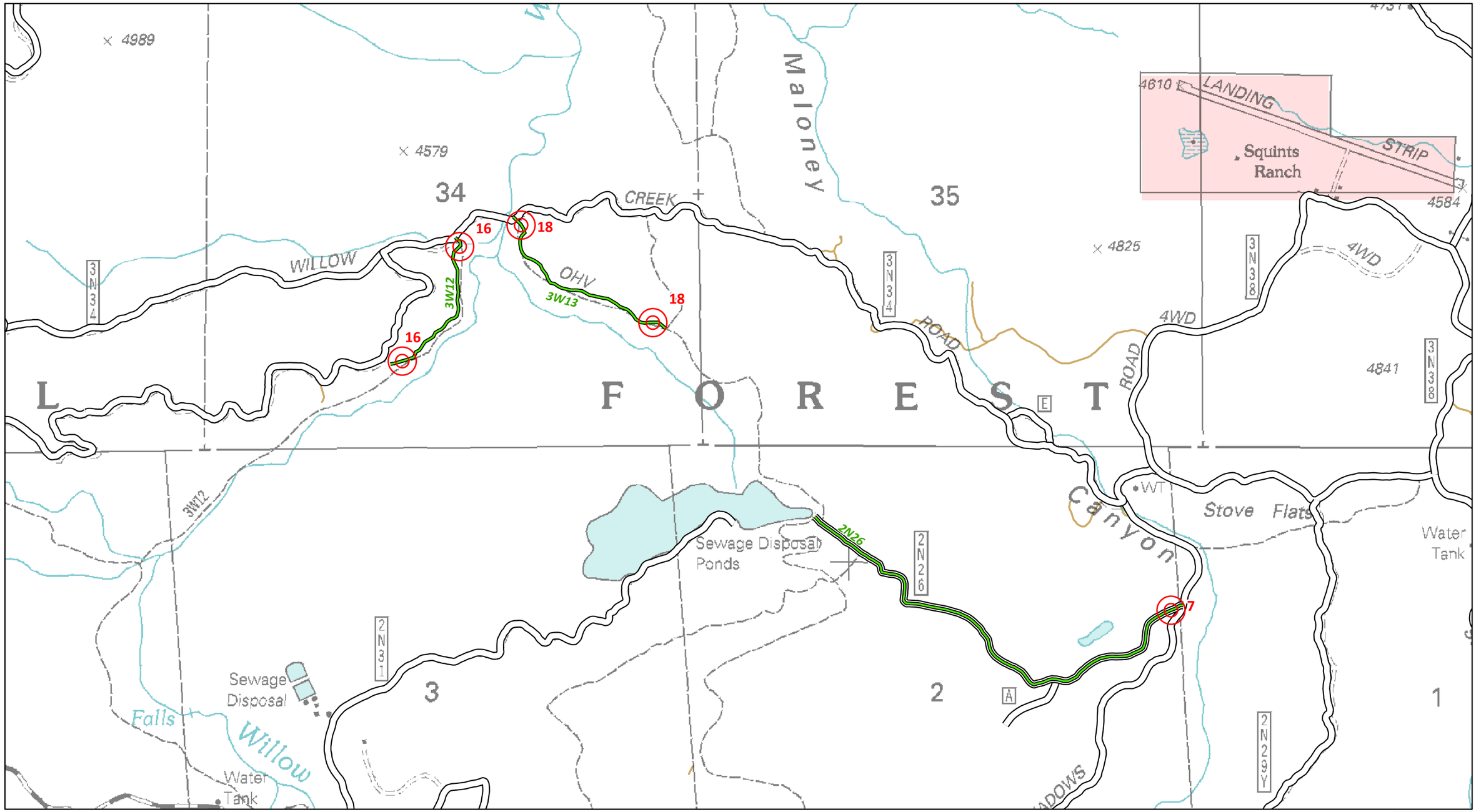

The Forest Service uses the most current and complete data available. GIS data and product accuracy may vary. The Forest Service reserves the right to correct, update, modify or replace GIS products without notification. Map for planning purposes only.

San Bernardino National Forest

Treatment Site

Rock Stock Pile

Treatment Route

Unauthorized Route (No Ground Disturbance)

Forest Road

Miles

0 0.5

USFS R5 SBNF T. Tennant
Map Date: 12/10/2009
File Path and Name: C:\WorkSpace\GISProjects\Resources\ScottEliason\ARRA_RoadDecommissioning\MapProduct\ARRA_RoadDecommissioning_20091210.pdf

Map Tile: **04**

American Recovery and Reinvestment Act - San Bernardino National Forest Road Decommissioning Project

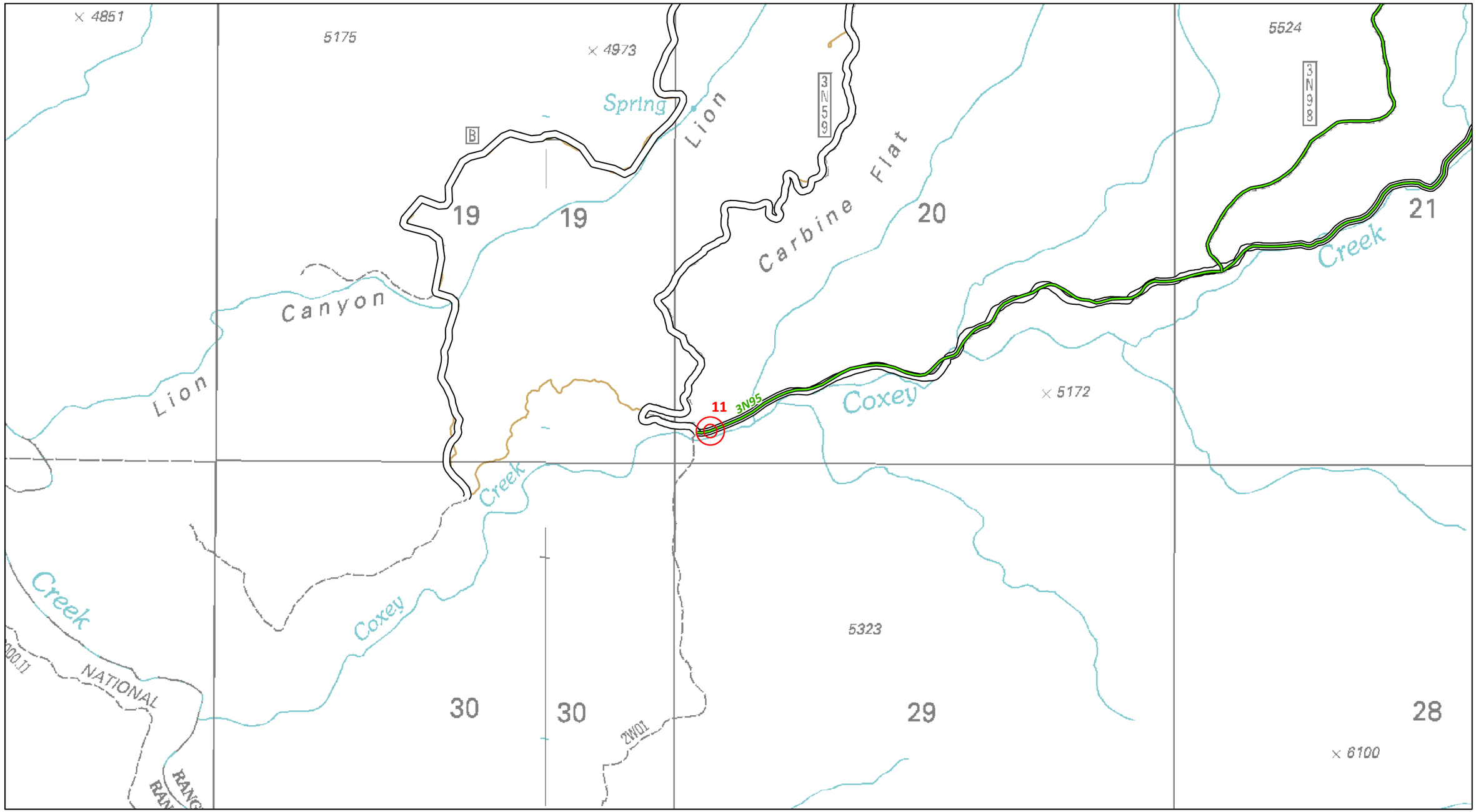

The Forest Service uses the most current and complete data available. GIS data and product accuracy may vary. The Forest Service reserves the right to correct, update, modify or replace GIS products without notification. Map for planning purposes only.

San Bernardino National Forest

Treatment Site

Rock Stock Pile

Treatment Route

Unauthorized Route (No Ground Disturbance)

Forest Road

0 0.5 Miles

USFS R5 SBNF T. Tennant
Map Date: 12/10/2009
File Path and Name: C:\WorkSpace\GISProjects\Resources\ScottEliason\ARRA_RoadDecommissioning\MapProduct\ARRA_RoadDecommissioning_20091210.pdf

Map Tile: **05**

American Recovery and Reinvestment Act - San Bernardino National Forest Road Decommissioning Project

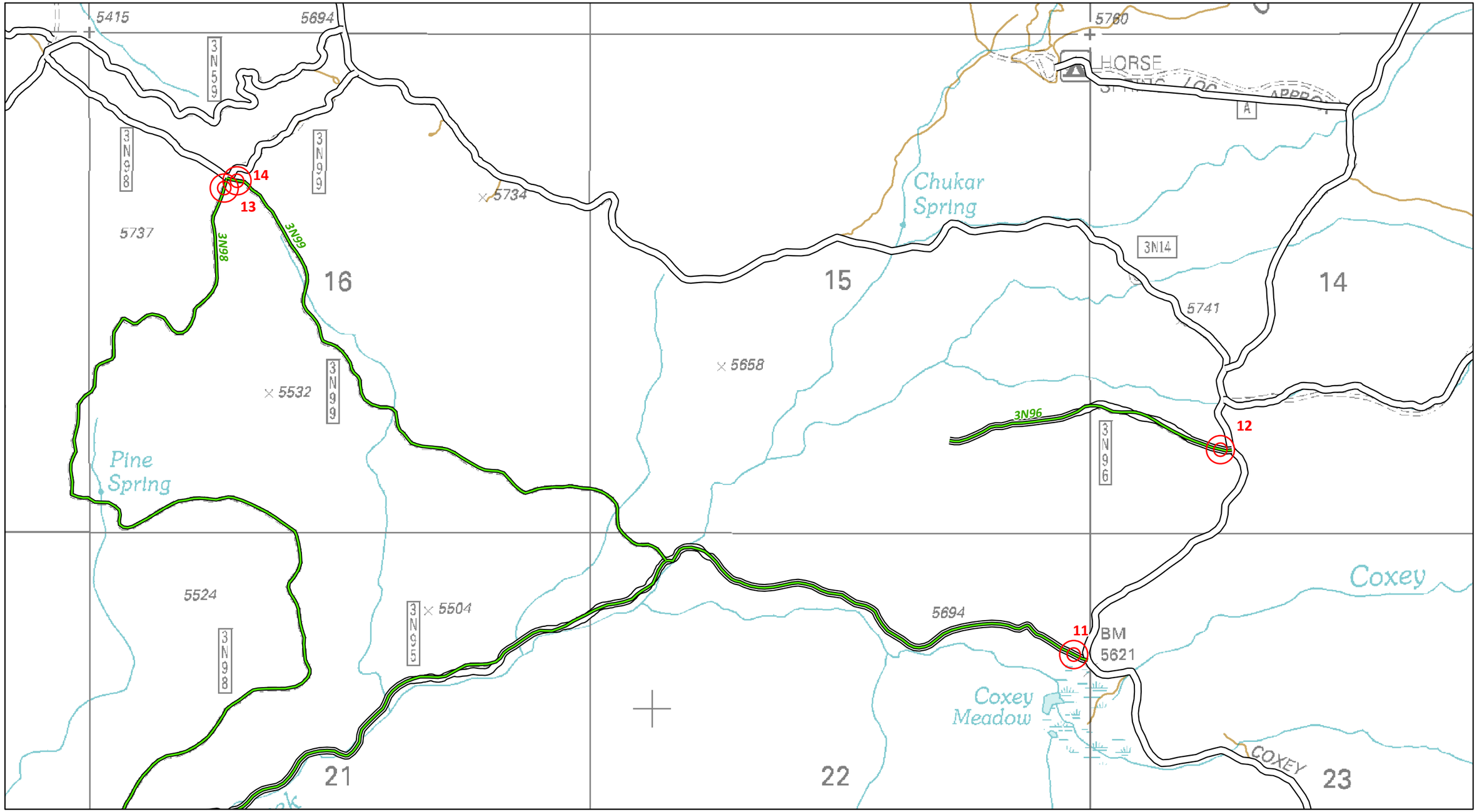

Treatment Site
Rock Stock Pile
Treatment Route
Unauthorized Route
(No Ground Disturbance)
Forest Road

0 0.5 Miles

The Forest Service uses the most current and complete data available. GIS data and product accuracy may vary. The Forest Service reserves the right to correct, update, modify or replace GIS products without notification. Map for planning purposes only.

San Bernardino National Forest

USFS R5 SBNF T. Tennant
Map Date: 12/10/2009
File Path and Name: C:\WorkSpace\GISProjects\Resources\ScottEliason\ARRA_RoadDecommissioning\MapProduct\ARRA_RoadDecommissioning_20091210.pdf

Map Tile: **06**

American Recovery and Reinvestment Act - San Bernardino National Forest Road Decommissioning Project

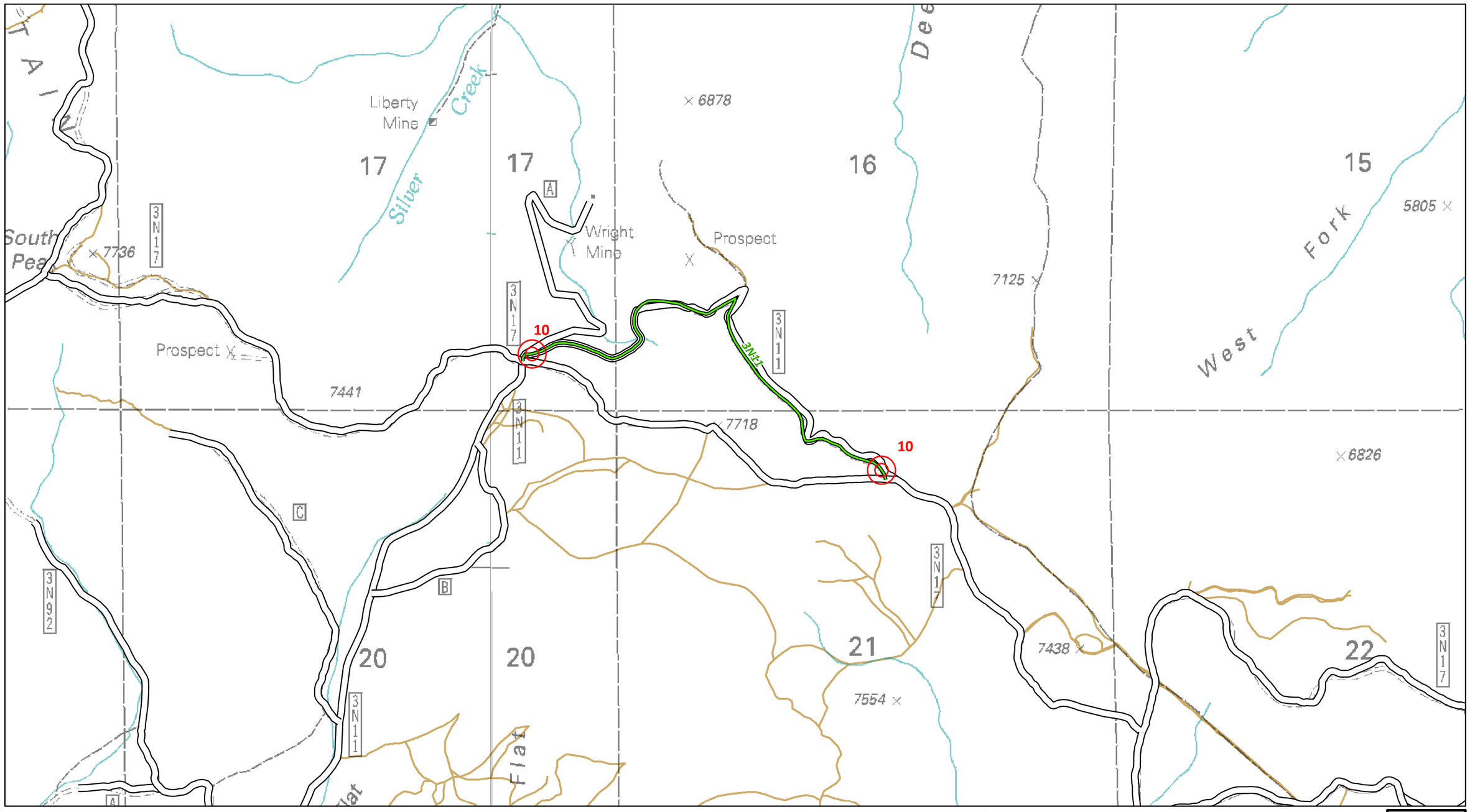

Treatment Site
Rock Stock Pile
Treatment Route
Unauthorized Route (No Ground Disturbance)
Forest Road

Miles
0
0.5

Map Tile: 07

The Forest Service uses the most current and complete data available. GIS data and product accuracy may vary. The Forest Service reserves the right to correct, update, modify or replace GIS products without notification. Map for planning purposes only.

San Bernardino National Forest

USFS R5 SBNF T. Tennant
Map Date: 12/10/2009
File Path and Name: C:\WorkSpace\GISProjects\Resources\ScottEliason\ARRA_RoadDecommissioning\MapProduct\ARRA_RoadDecommissioning_20091210.pdf

American Recovery and Reinvestment Act - San Bernardino National Forest Road Decommissioning Project

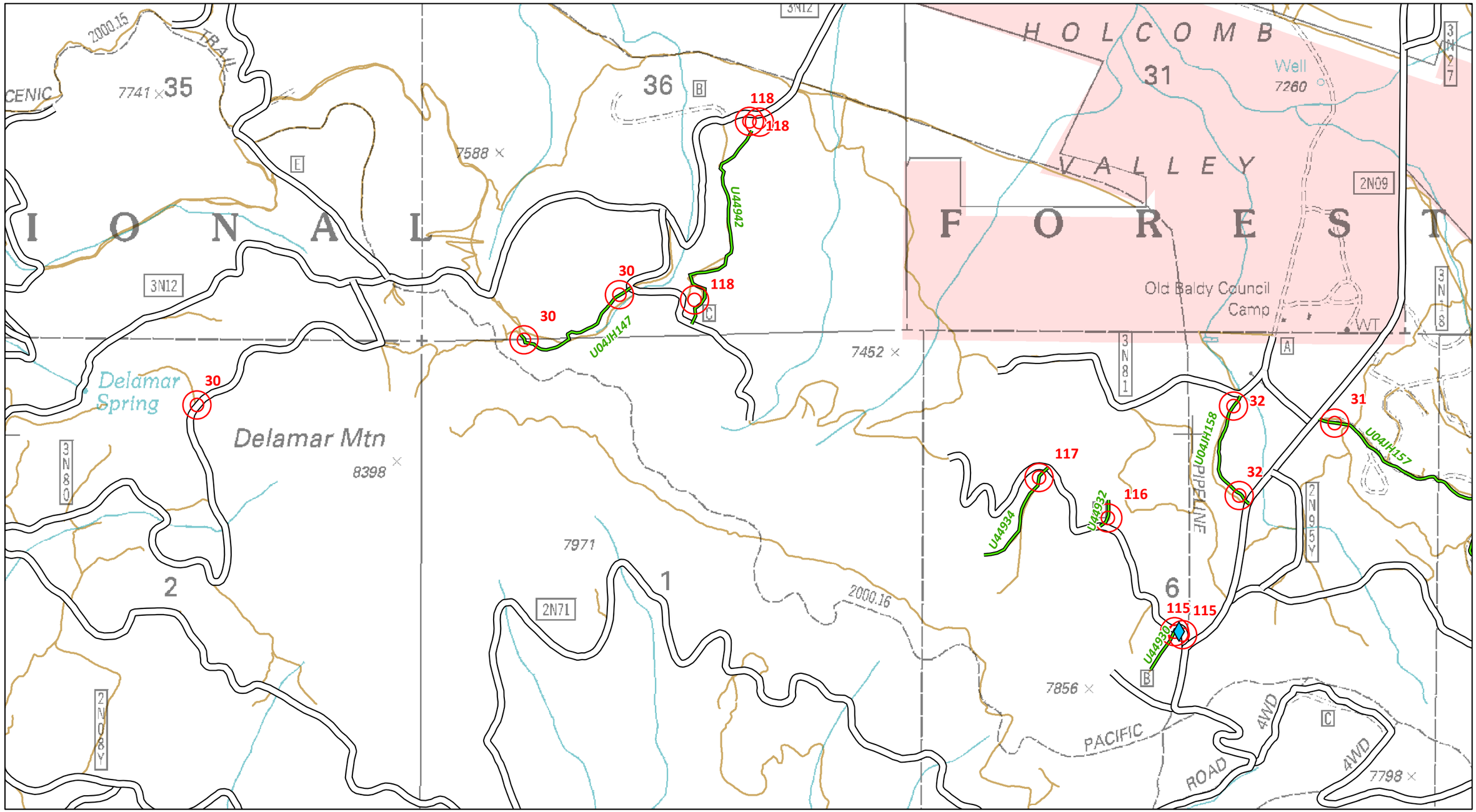

Treatment Site
Rock Stock Pile
Treatment Route
Unauthorized Route (No Ground Disturbance)
Forest Road

The Forest Service uses the most current and complete data available. GIS data and product accuracy may vary. The Forest Service reserves the right to correct, update, modify or replace GIS products without notification. Map for planning purposes only.

San Bernardino National Forest

Miles
0
0.5

USFS R5 SBNF T. Tennant
Map Date: 12/10/2009
File Path and Name: C:\WorkSpace\GISProjects\Resources\ScottEliason\ARRA_RoadDecommissioning\MapProduct\ARRA_RoadDecommissioning_20091210.pdf

Map Tile: **08**

American Recovery and Reinvestment Act - San Bernardino National Forest Road Decommissioning Project

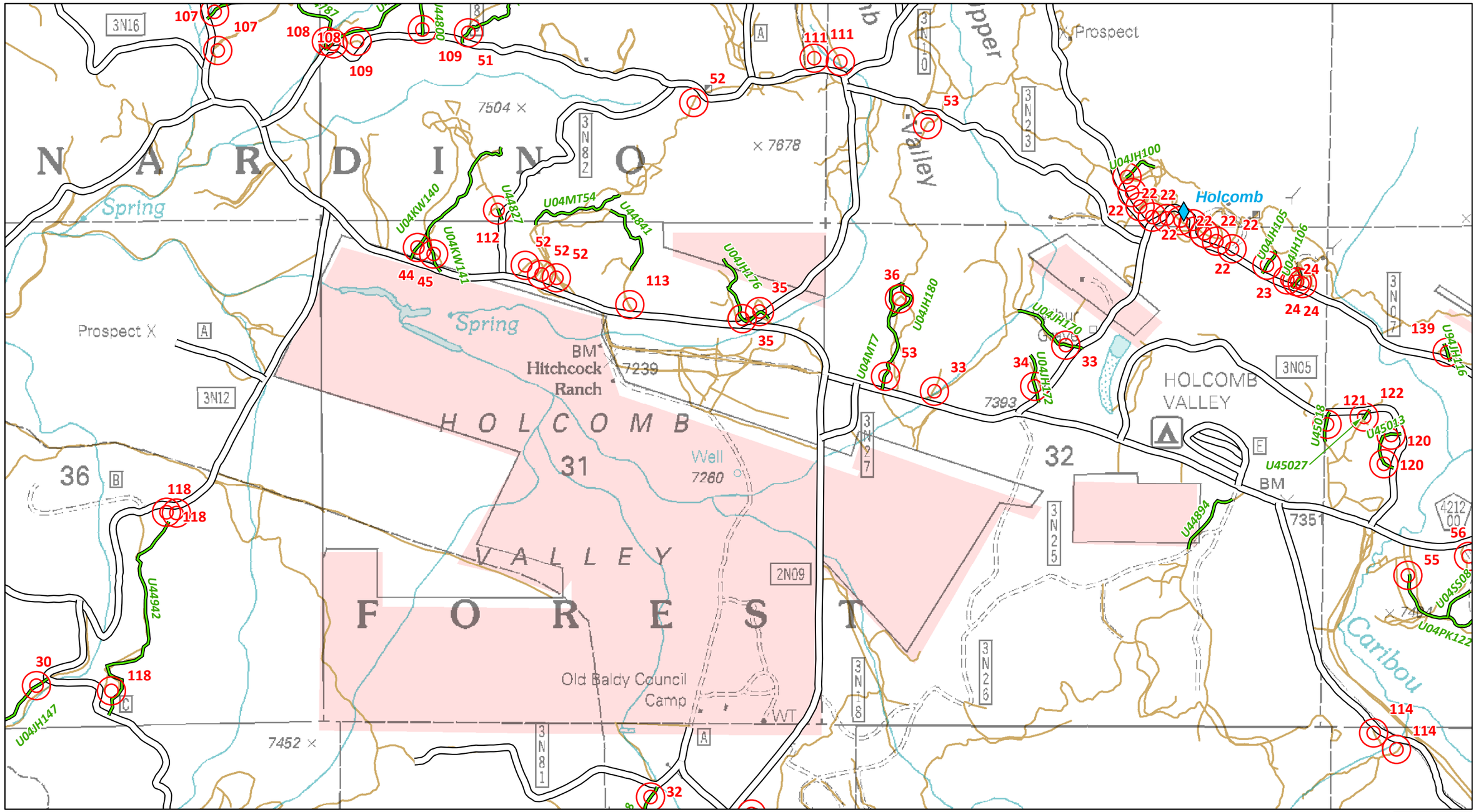

Treatment Site
Rock Stock Pile
Treatment Route
Unauthorized Route (No Ground Disturbance)
Forest Road

0 0.5 Miles

The Forest Service uses the most current and complete data available. GIS data and product accuracy may vary. The Forest Service reserves the right to correct, update, modify or replace GIS products without notification. Map for planning purposes only.

San Bernardino National Forest

USFS R5 SBNF T. Tennant
Map Date: 12/10/2009
File Path and Name: C:\WorkSpace\GISProjects\Resources\ScottEliason\ARRA_RoadDecommissioning\MapProduct\ARRA_RoadDecommissioning_20091210.pdf

Map Tile: **09**

American Recovery and Reinvestment Act - San Bernardino National Forest Road Decommissioning Project

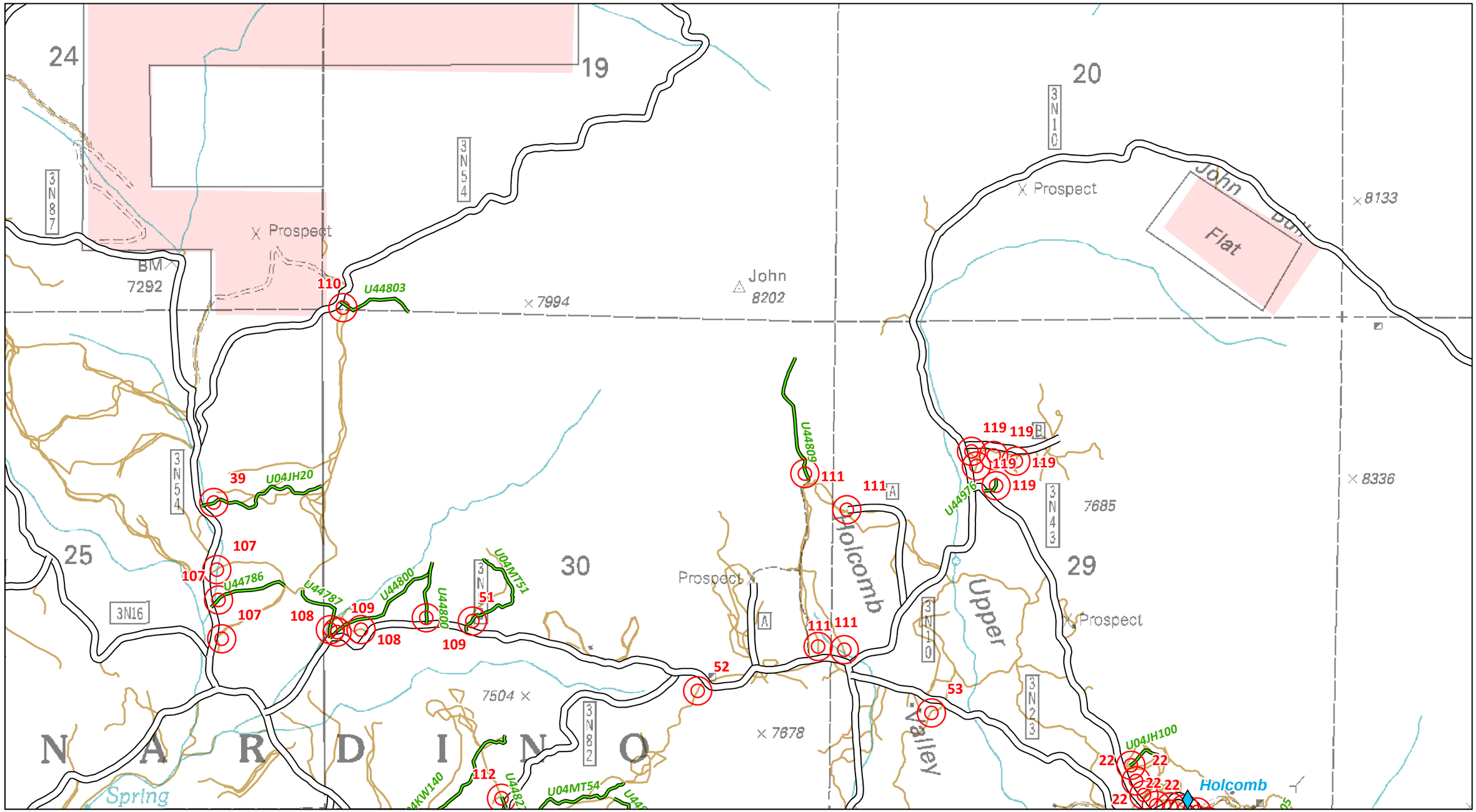

The Forest Service uses the most current and complete data available. GIS data and product accuracy may vary. The Forest Service reserves the right to correct, update, modify or replace GIS products without notification. Map for planning purposes only.

San Bernardino National Forest

Treatment Site

Rock Stock Pile

Treatment Route

Unauthorized Route (No Ground Disturbance)

Forest Road

Miles

0 0.5

USFS R5 SBNF T. Tennant
Map Date: 12/10/2009
File Path and Name: C:\WorkSpace\GISProjects\Resources\ScottEliason\ARRA_RoadDecommissioning\MapProduct\ARRA_RoadDecommissioning_20091210.pdf

Map Tile: **10**

American Recovery and Reinvestment Act - San Bernardino National Forest Road Decommissioning Project

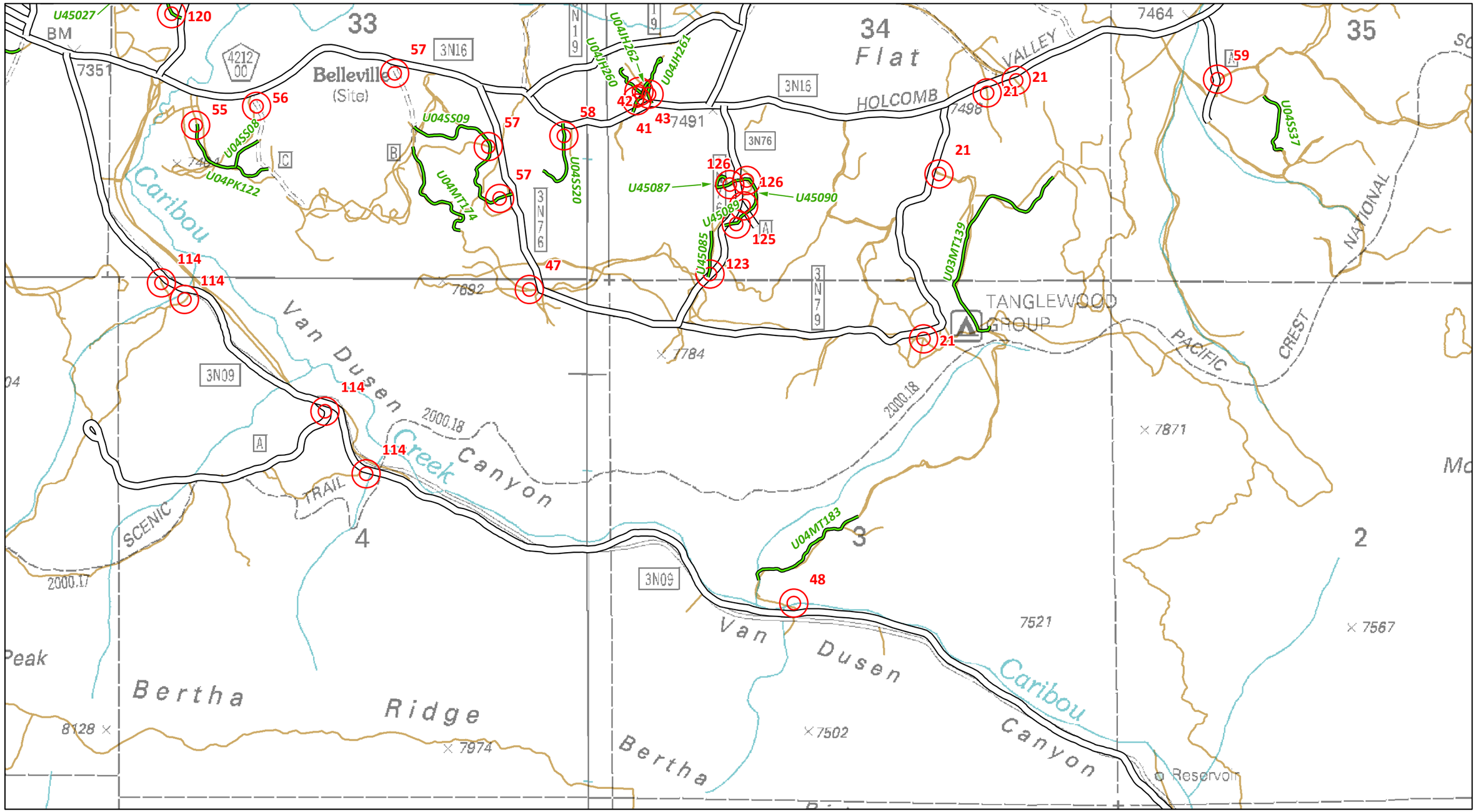

Treatment Site
Rock Stock Pile
Treatment Route
Unauthorized Route (No Ground Disturbance)
Forest Road

Miles
0
0.5

The Forest Service uses the most current and complete data available. GIS data and product accuracy may vary. The Forest Service reserves the right to correct, update, modify or replace GIS products without notification. Map for planning purposes only.

USFS R5 SBNF T. Tennant
Map Date: 12/10/2009
File Path and Name: C:\WorkSpace\GISProjects\Resources\ScottEliason\ARRA_RoadDecommissioning\MapProduct\ARRA_RoadDecommissioning_20091210.pdf

Map Tile: **11**

American Recovery and Reinvestment Act - San Bernardino National Forest Road Decommissioning Project

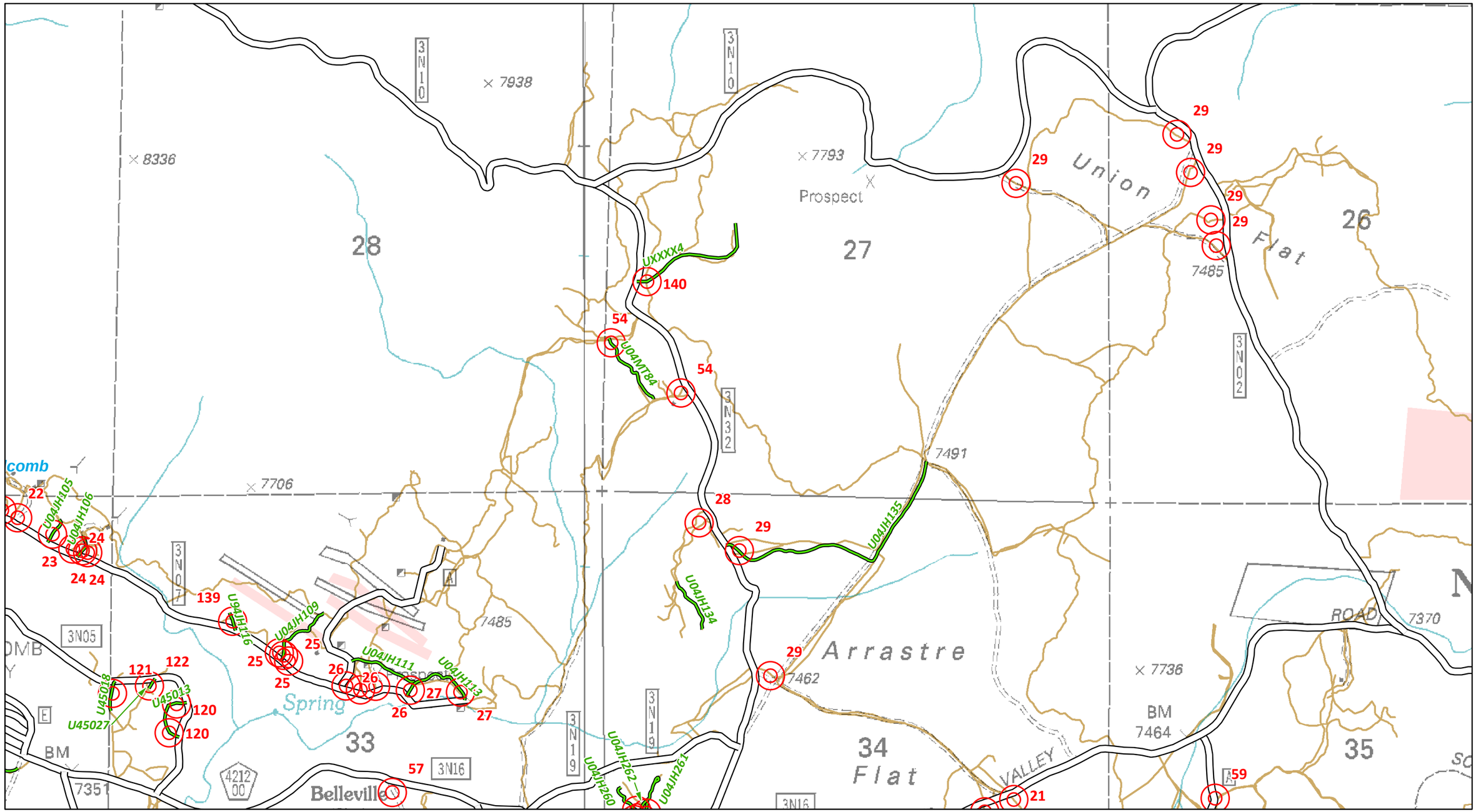

The Forest Service uses the most current and complete data available. GIS data and product accuracy may vary. The Forest Service reserves the right to correct, update, modify or replace GIS products without notification. Map for planning purposes only.

San Bernardino National Forest

- Treatment Site
- Rock Stock Pile
- Treatment Route
- Unauthorized Route (No Ground Disturbance)
- Forest Road

Miles: 0 — 0.5

USFS R5 SBNF T. Tennant
Map Date: 12/10/2009
File Path and Name: C:\WorkSpace\GISProjects\Resources\ScottEliason\ARRA_RoadDecommissioning\MapProduct\ARRA_RoadDecommissioning_20091210.pdf

Map Tile: **12**

American Recovery and Reinvestment Act - San Bernardino National Forest Road Decommissioning Project

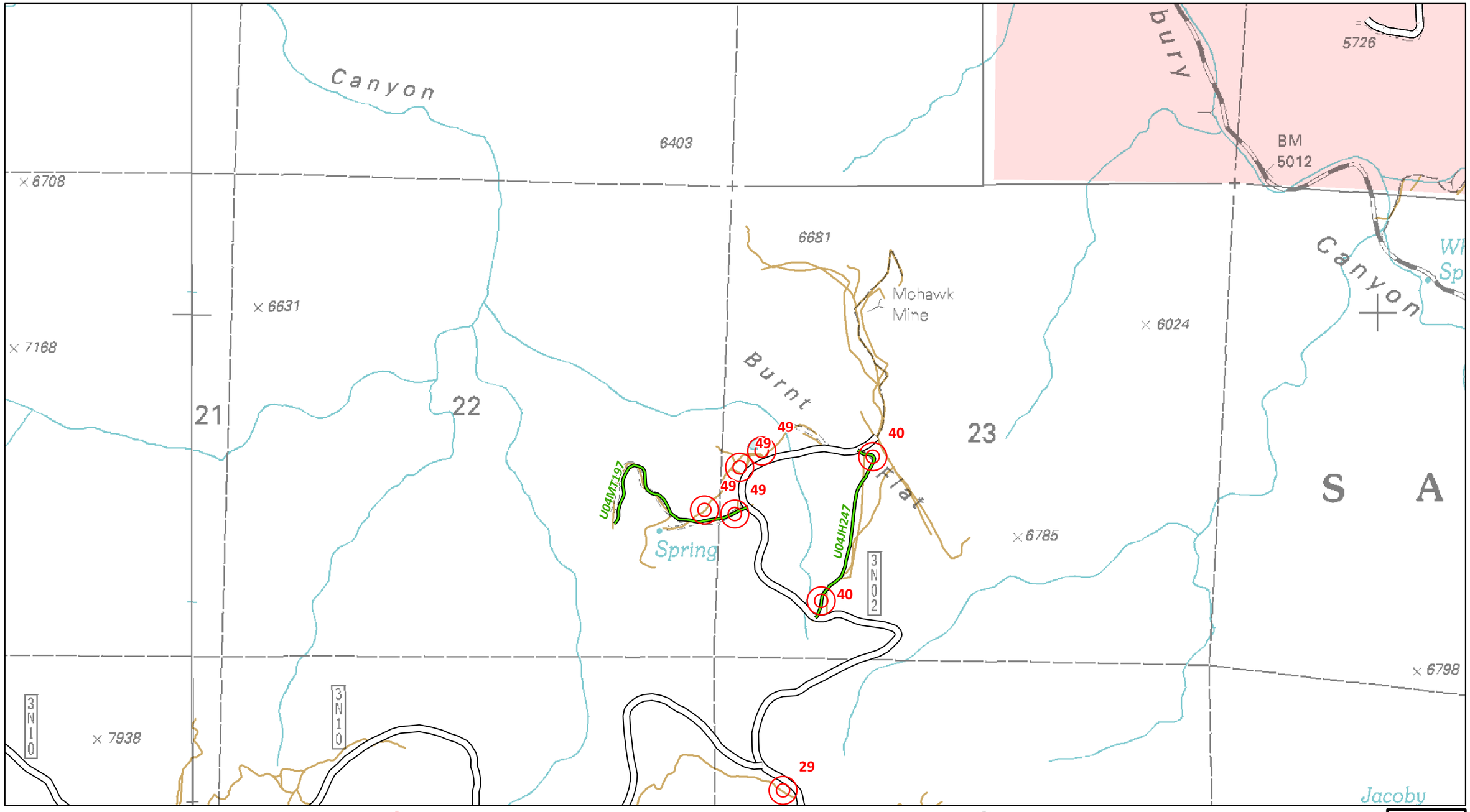

The Forest Service uses the most current and complete data available. GIS data and product accuracy may vary. The Forest Service reserves the right to correct, update, modify or replace GIS products without notification. Map for planning purposes only.

San Bernardino National Forest

Treatment Site

Rock Stock Pile

Treatment Route

Unauthorized Route
(No Ground Disturbance)

Forest Road

Miles
0 0.5

USFS R5 SBNF T. Tennant
Map Date: 12/10/2009
File Path and Name: C:\WorkSpace\GISProjects\Resources\ScottEliason\ARRA_RoadDecommissioning\MapProduct\ARRA_RoadDecommissioning_20091210.pdf

Map Tile:
13

American Recovery and Reinvestment Act - San Bernardino National Forest Road Decommissioning Project

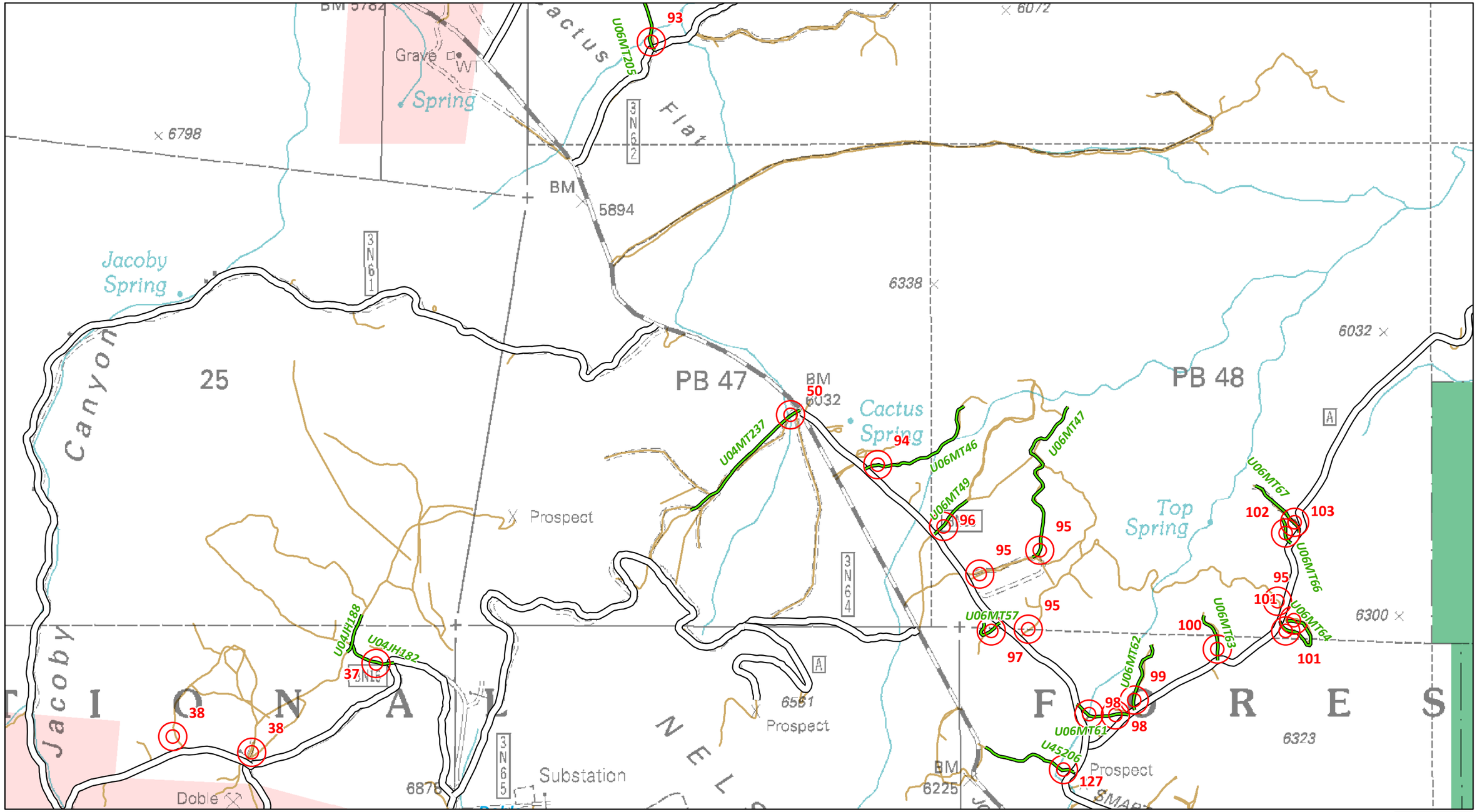

The Forest Service uses the most current and complete data available. GIS data and product accuracy may vary. The Forest Service reserves the right to correct, update, modify or replace GIS products without notification. Map for planning purposes only.

San Bernardino National Forest

Treatment Site

Rock Stock Pile

Treatment Route

Unauthorized Route (No Ground Disturbance)

Forest Road

Miles

0 0.5

USFS R5 SBNF T. Tennant
Map Date: 12/10/2009
File Path and Name: C:\WorkSpace\GISProjects\Resources\ScottEliason\ARRA_RoadDecommissioning\MapProduct\ARRA_RoadDecommissioning_20091210.pdf

Map Tile: **14**

American Recovery and Reinvestment Act - San Bernardino National Forest Road Decommissioning Project

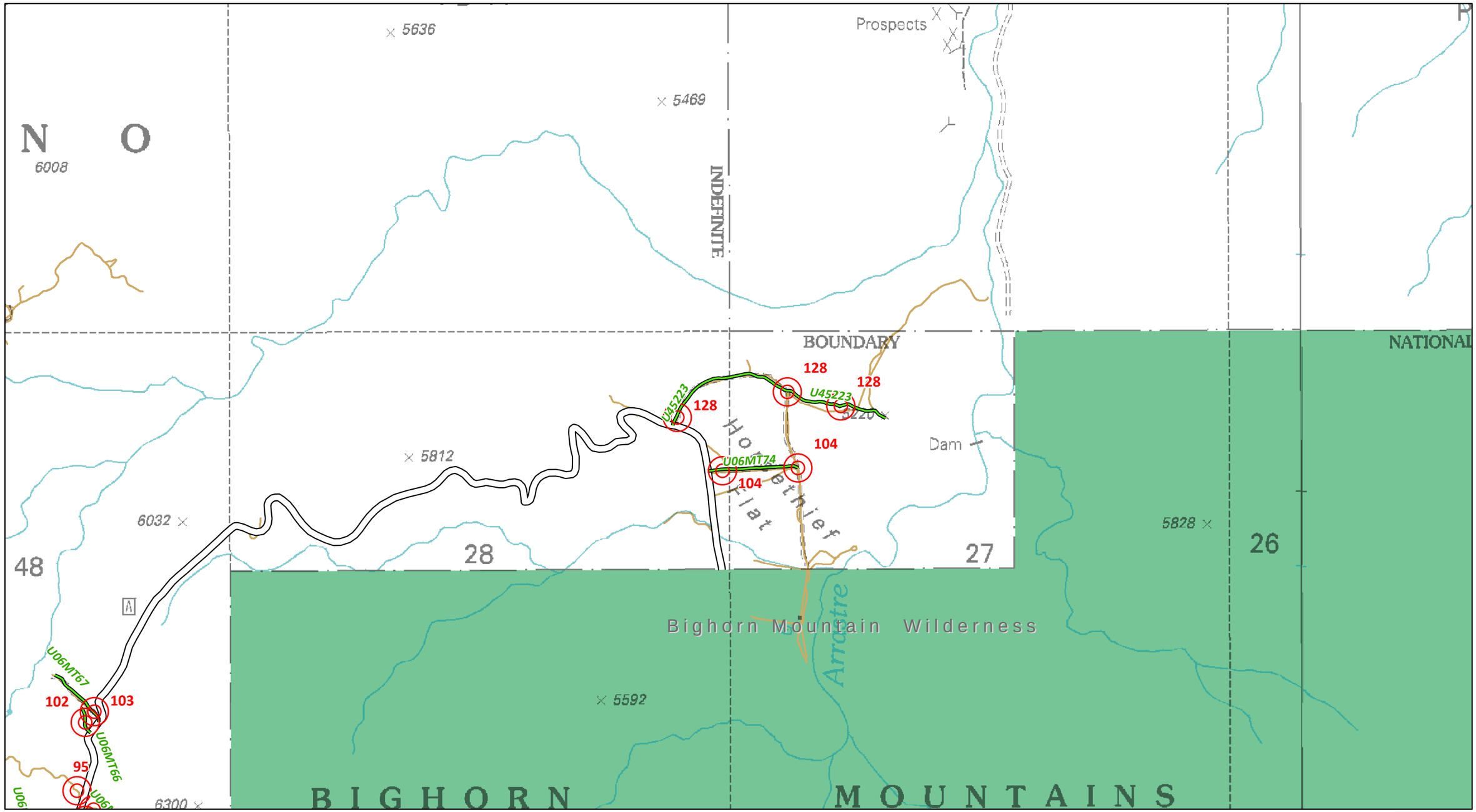

Treatment Site
Rock Stock Pile
Treatment Route
Unauthorized Route (No Ground Disturbance)
Forest Road

Miles
0
0.5

The Forest Service uses the most current and complete data available. GIS data and product accuracy may vary. The Forest Service reserves the right to correct, update, modify or replace GIS products without notification. Map for planning purposes only.

San Bernardino National Forest

USFS R5 SBNF T. Tennant
Map Date: 12/10/2009
File Path and Name: C:\WorkSpace\GISProjects\Resources\ScottEliason\ARRA_RoadDecommissioning\MapProduct\ARRA_RoadDecommissioning_20091210.pdf

Map Tile: **15**

American Recovery and Reinvestment Act - San Bernardino National Forest Road Decommissioning Project

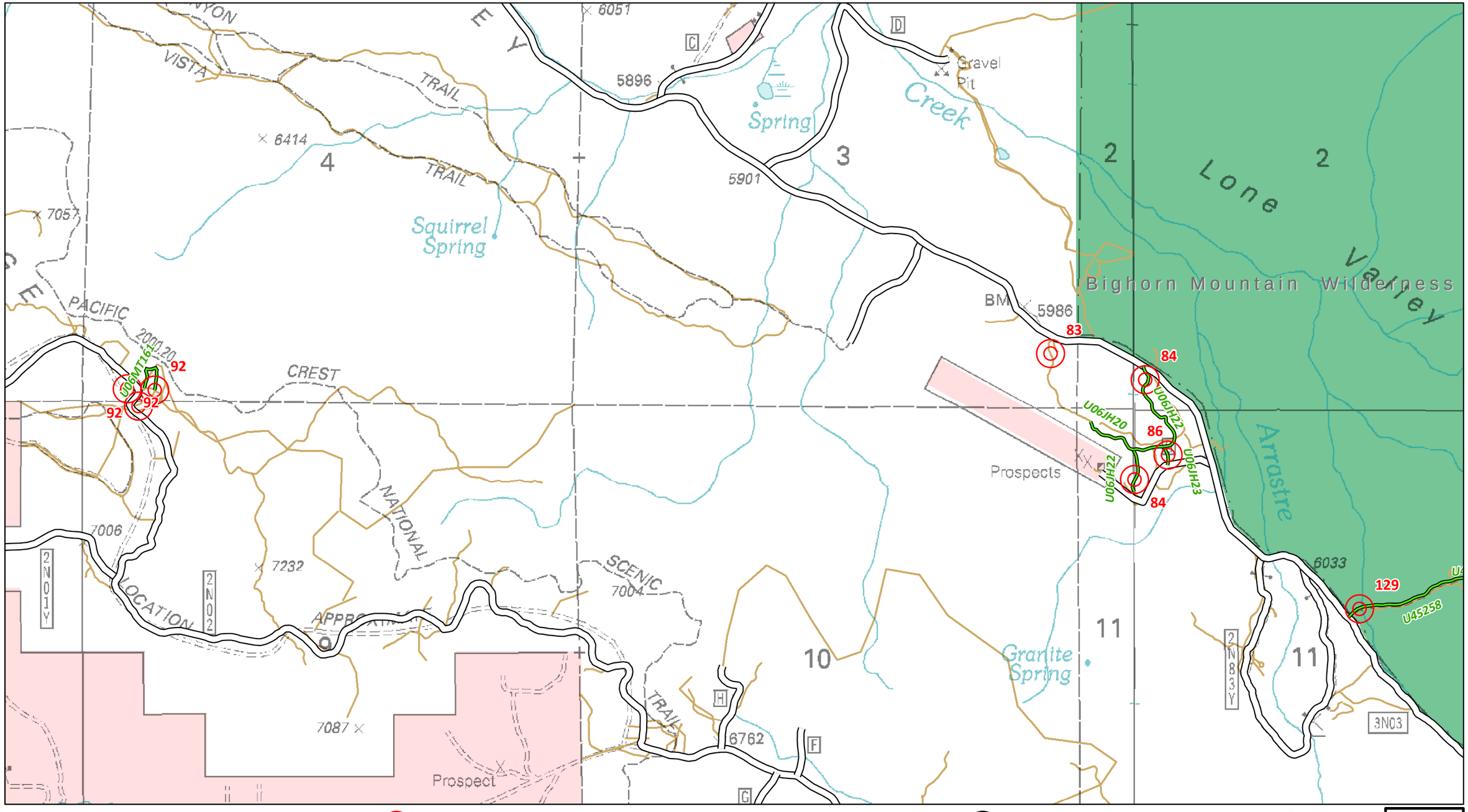

Treatment Site

Rock Stock Pile

Treatment Route

Unauthorized Route (No Ground Disturbance)

Forest Road

0 Miles 0.5

Map Tile: **16**

The Forest Service uses the most current and complete data available. GIS data and product accuracy may vary. The Forest Service reserves the right to correct, update, modify or replace GIS products without notification. Map for planning purposes only.

San Bernardino National Forest

USFS R5 SBNF T. Tennant
Map Date: 12/10/2009
File Path and Name: C:\WorkSpace\GISProjects\Resources\ScottEliason\ARRA_RoadDecommissioning\MapProduct\ARRA_RoadDecommissioning_20091210.pdf

American Recovery and Reinvestment Act - San Bernardino National Forest Road Decommissioning Project

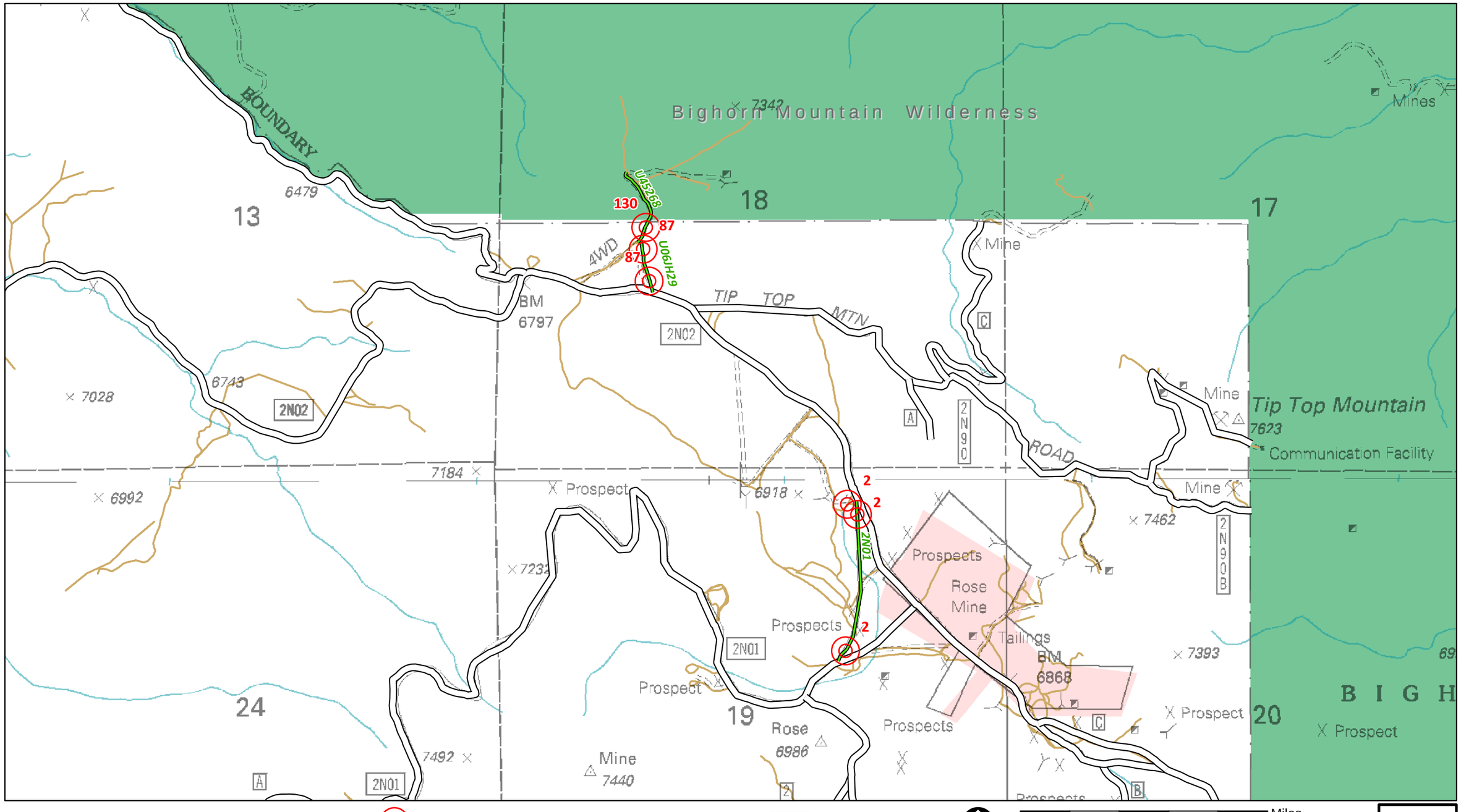

Treatment Site
Rock Stock Pile
Treatment Route
Unauthorized Route (No Ground Disturbance)
Forest Road

The Forest Service uses the most current and complete data available. GIS data and product accuracy may vary. The Forest Service reserves the right to correct, update, modify or replace GIS products without notification. Map for planning purposes only.

San Bernardino National Forest

0 0.5 Miles

USFS R5 SBNF T. Tennant
Map Date: 12/10/2009
File Path and Name: C:\WorkSpace\GISProjects\Resources\ScottEliason\ARRA_RoadDecommissioning\MapProduct\ARRA_RoadDecommissioning_20091210.pdf

Map Tile: **17**

American Recovery and Reinvestment Act - San Bernardino National Forest Road Decommissioning Project

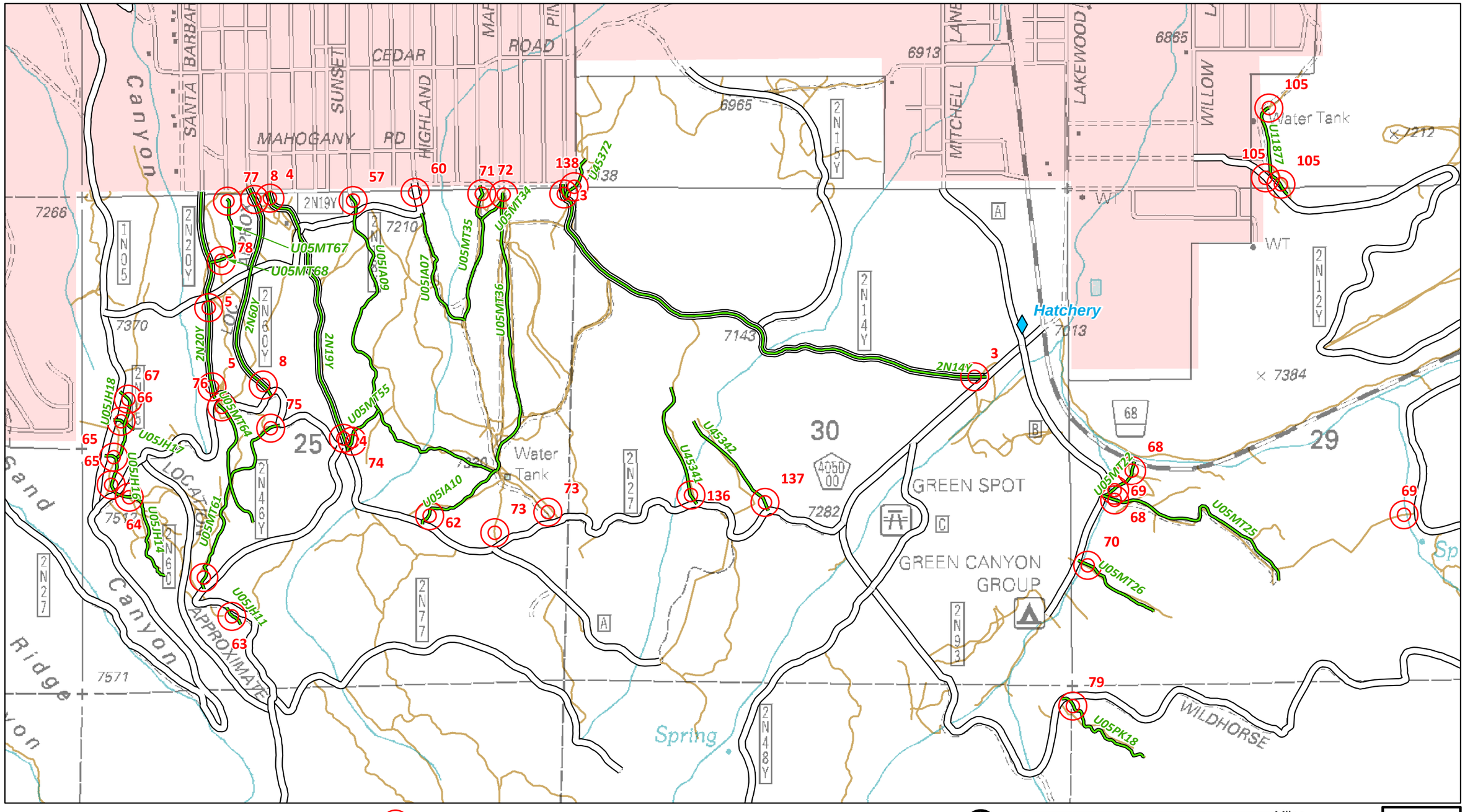

The Forest Service uses the most current and complete data available. GIS data and product accuracy may vary. The Forest Service reserves the right to correct, update, modify or replace GIS products without notification. Map for planning purposes only.

San Bernardino National Forest

Treatment Site

Rock Stock Pile

Treatment Route

Unauthorized Route (No Ground Disturbance)

Forest Road

Miles

0 0.5

USFS R5 SBNF T. Tennant
Map Date: 12/10/2009
File Path and Name: C:\WorkSpace\GISProjects\Resources\ScottEliason\ARRA_RoadDecommissioning\MapProduct\ARRA_RoadDecommissioning_20091210.pdf

Map Tile: **18**

American Recovery and Reinvestment Act - San Bernardino National Forest Road Decommissioning Project

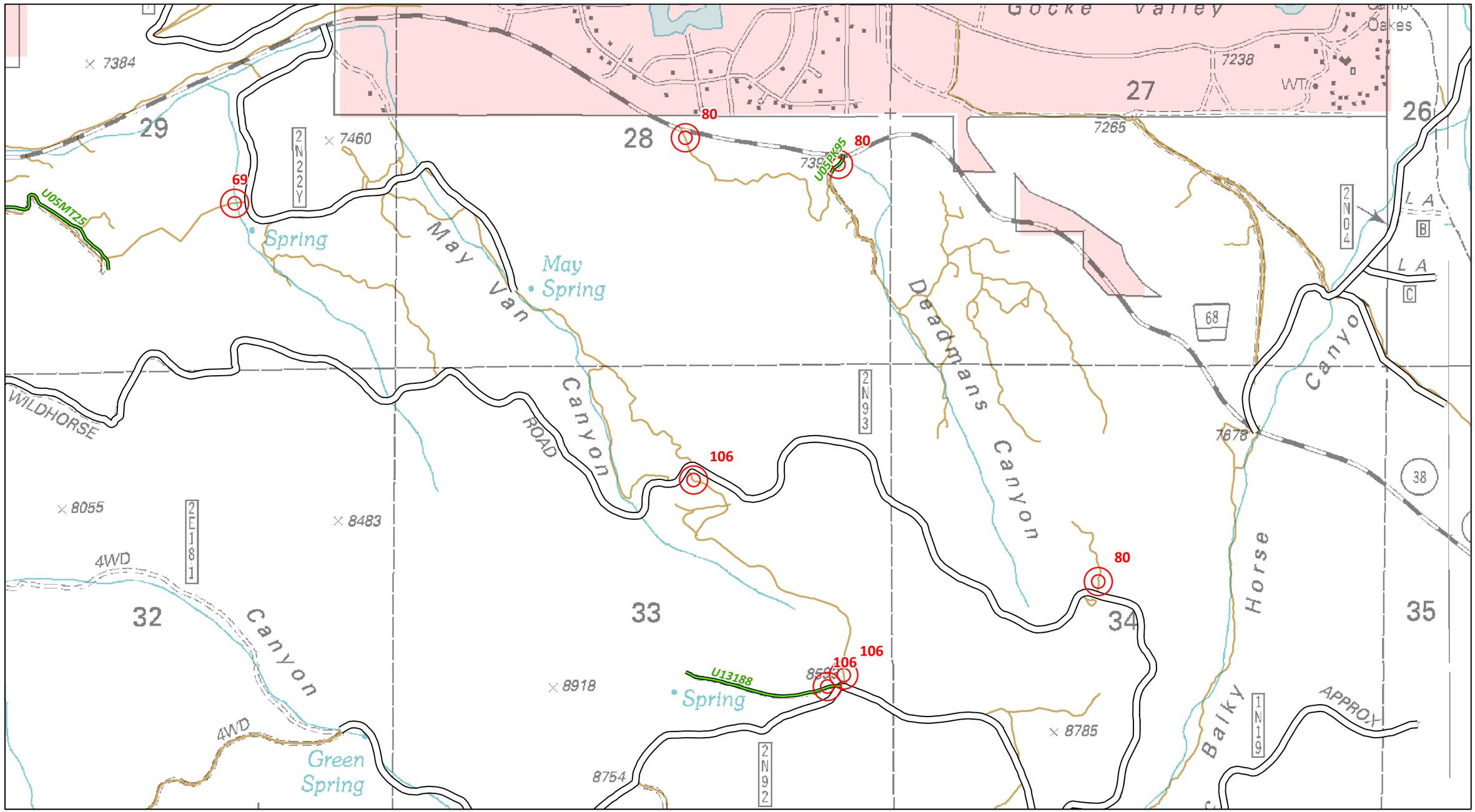

Treatment Site
Rock Stock Pile
Treatment Route
Unauthorized Route (No Ground Disturbance)
Forest Road

Miles
0
0.5

The Forest Service uses the most current and complete data available. GIS data and product accuracy may vary. The Forest Service reserves the right to correct, update, modify or replace GIS products without notification. Map for planning purposes only.

San Bernardino National Forest

USFS R5 SBNF T. Tennant
Map Date: 12/10/2009
File Path and Name: C:\WorkSpace\GISProjects\Resources\ScottEliason\ARRA_RoadDecommissioning\MapProduct\ARRA_RoadDecommissioning_20091210.pdf

Map Tile: **19**

American Recovery and Reinvestment Act - San Bernardino National Forest Road Decommissioning Project

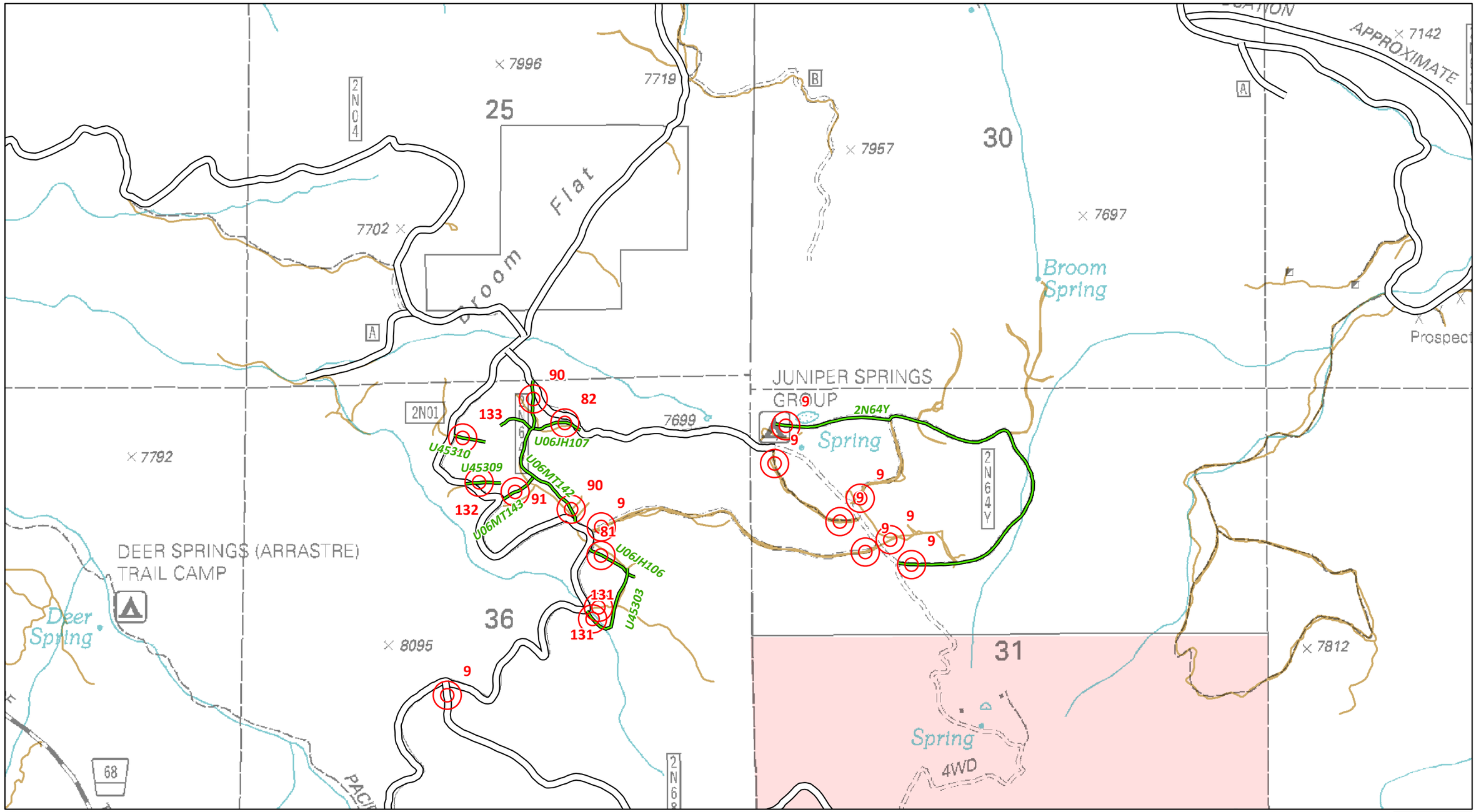

Treatment Site
Rock Stock Pile
Treatment Route
Unauthorized Route (No Ground Disturbance)
Forest Road

Miles
0
0.5

The Forest Service uses the most current and complete data available. GIS data and product accuracy may vary. The Forest Service reserves the right to correct, update, modify or replace GIS products without notification. Map for planning purposes only.

San Bernardino National Forest

USFS R5 SBNF T. Tennant
Map Date: 12/10/2009
File Path and Name: C:\WorkSpace\GISProjects\Resources\ScottEliason\ARRA_RoadDecommissioning\MapProduct\ARRA_RoadDecommissioning_20091210.pdf

Map Tile: **20**

American Recovery and Reinvestment Act - San Bernardino National Forest Road Decommissioning Project

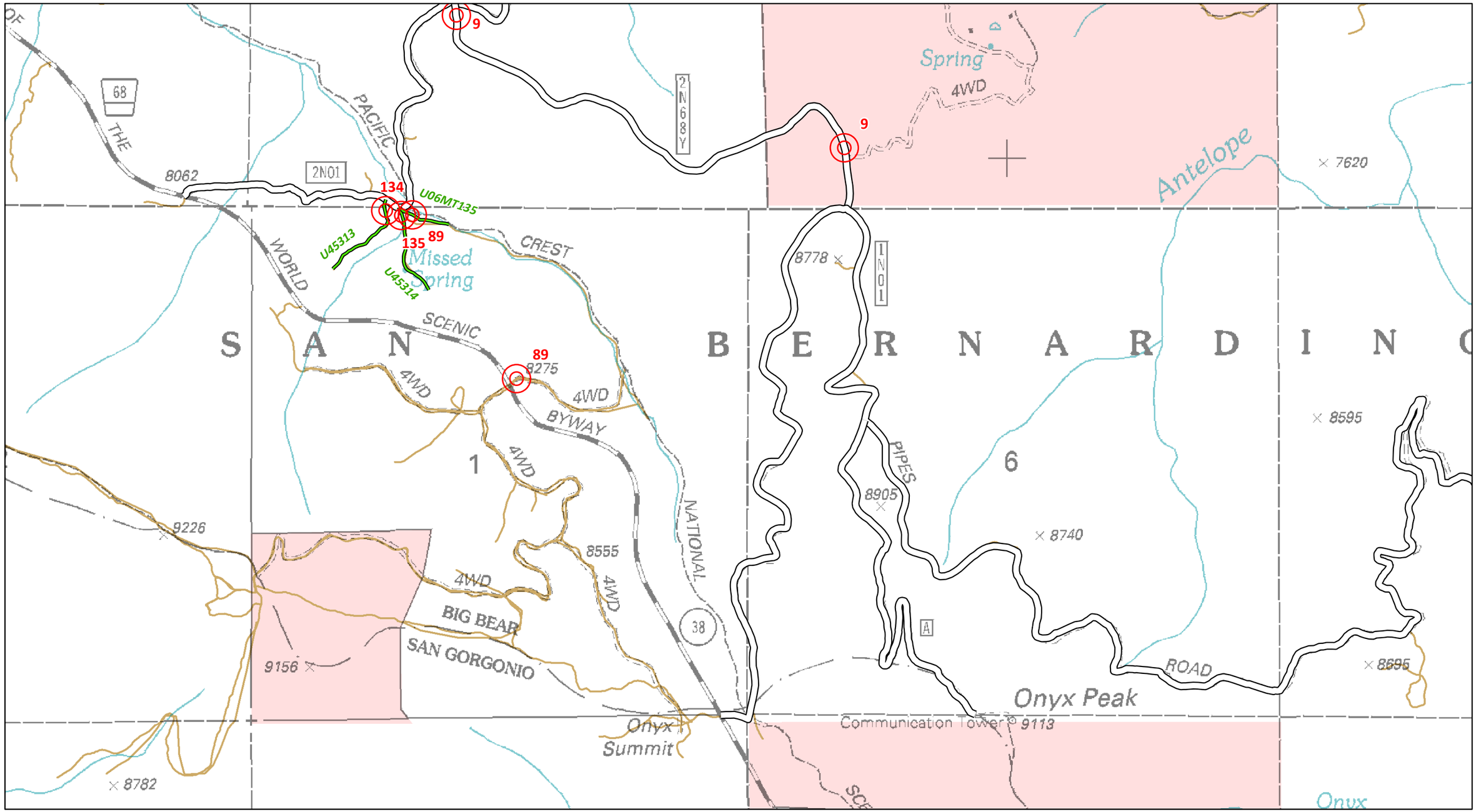

The Forest Service uses the most current and complete data available. GIS data and product accuracy may vary. The Forest Service reserves the right to correct, update, modify or replace GIS products without notification. Map for planning purposes only.

San Bernardino National Forest

Treatment Site

Rock Stock Pile

Treatment Route

Unauthorized Route (No Ground Disturbance)

Forest Road

Miles

0 0.5

USFS R5 SBNF T. Tennant
Map Date: 12/10/2009

File Path and Name: C:\WorkSpace\GISProjects\Resources\ScottEliason\ARRA_RoadDecommissioning\MapProduct\ARRA_RoadDecommissioning_20091210.pdf

Map Tile: **21**

American Recovery and Reinvestment Act - San Bernardino National Forest Road Decommissioning Project

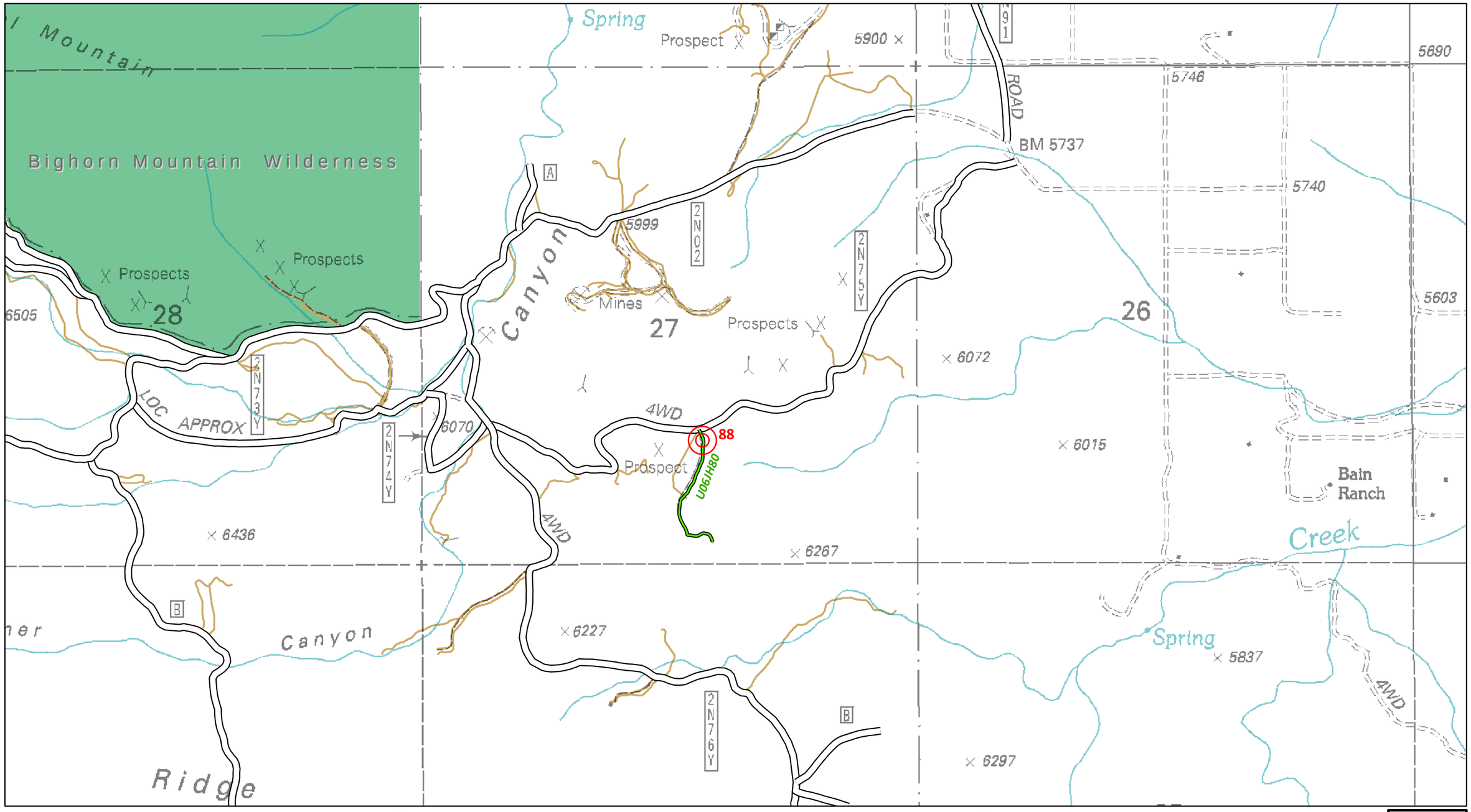

The Forest Service uses the most current and complete data available. GIS data and product accuracy may vary. The Forest Service reserves the right to correct, update, modify or replace GIS products without notification. Map for planning purposes only.

San Bernardino National Forest

Treatment Site
Rock Stock Pile
Treatment Route
Unauthorized Route (No Ground Disturbance)
Forest Road

Miles
0
0.5

USFS R5 SBNF T. Tennant
Map Date: 12/10/2009
File Path and Name: C:\WorkSpace\GISProjects\Resources\ScottEliason\ARRA_RoadDecommissioning\MapProduct\ARRA_RoadDecommissioning_20091210.pdf

Map Tile: **22**

American Recovery and Reinvestment Act - San Bernardino National Forest Road Decommissioning Project

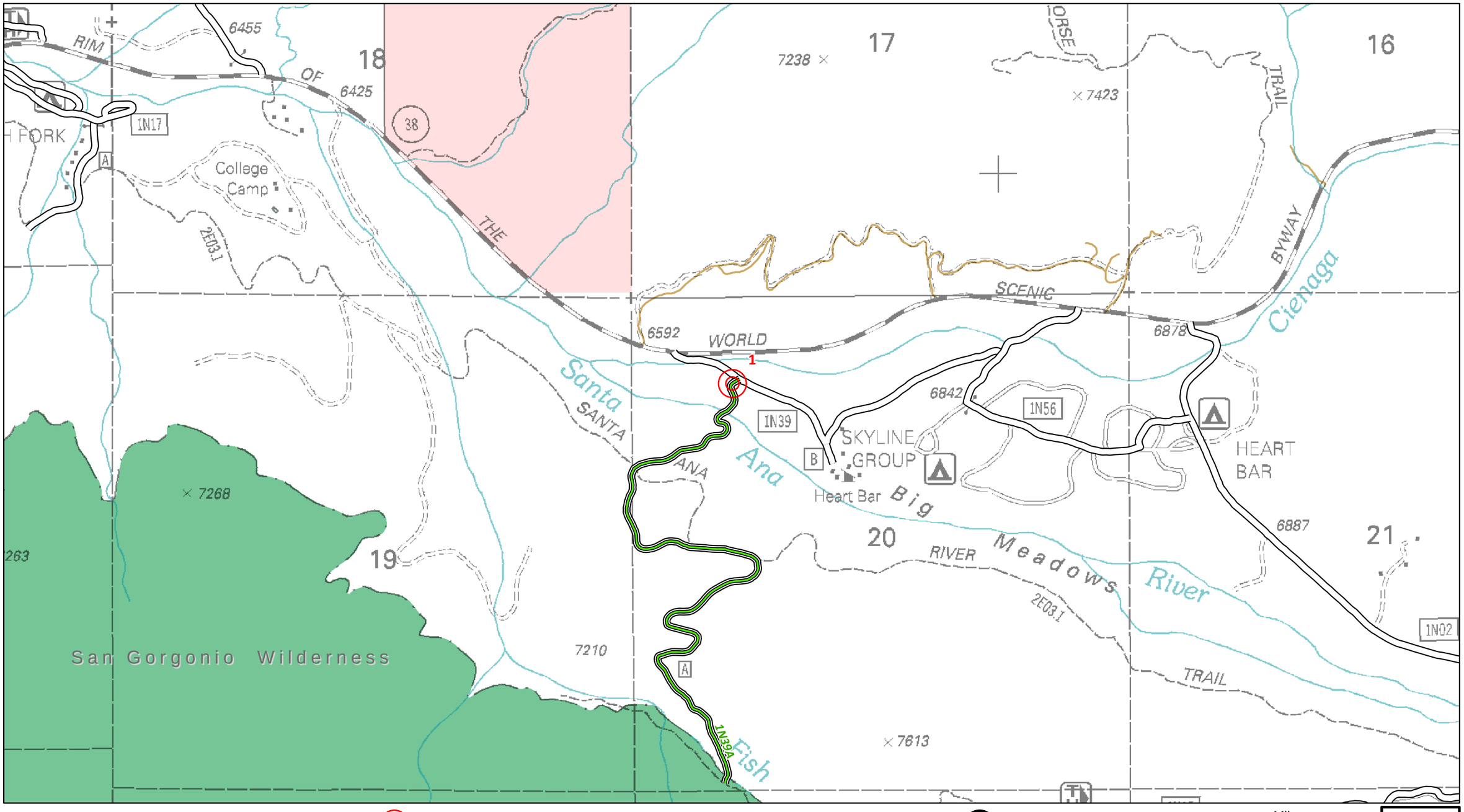

The Forest Service uses the most current and complete data available. GIS data and product accuracy may vary. The Forest Service reserves the right to correct, update, modify or replace GIS products without notification. Map for planning purposes only.

San Bernardino National Forest

- Treatment Site
- Rock Stock Pile
- Treatment Route
- Unauthorized Route (No Ground Disturbance)
- Forest Road

Miles: 0 – 0.5

USFS R5 SBNF T. Tennant
Map Date: 12/10/2009
File Path and Name: C:\WorkSpace\GISProjects\Resources\ScottEliason\ARRA_RoadDecommissioning\MapProduct\ARRA_RoadDecommissioning_20091210.pdf

Map Tile: **23**

American Recovery and Reinvestment Act - San Bernardino National Forest Road Decommissioning Project

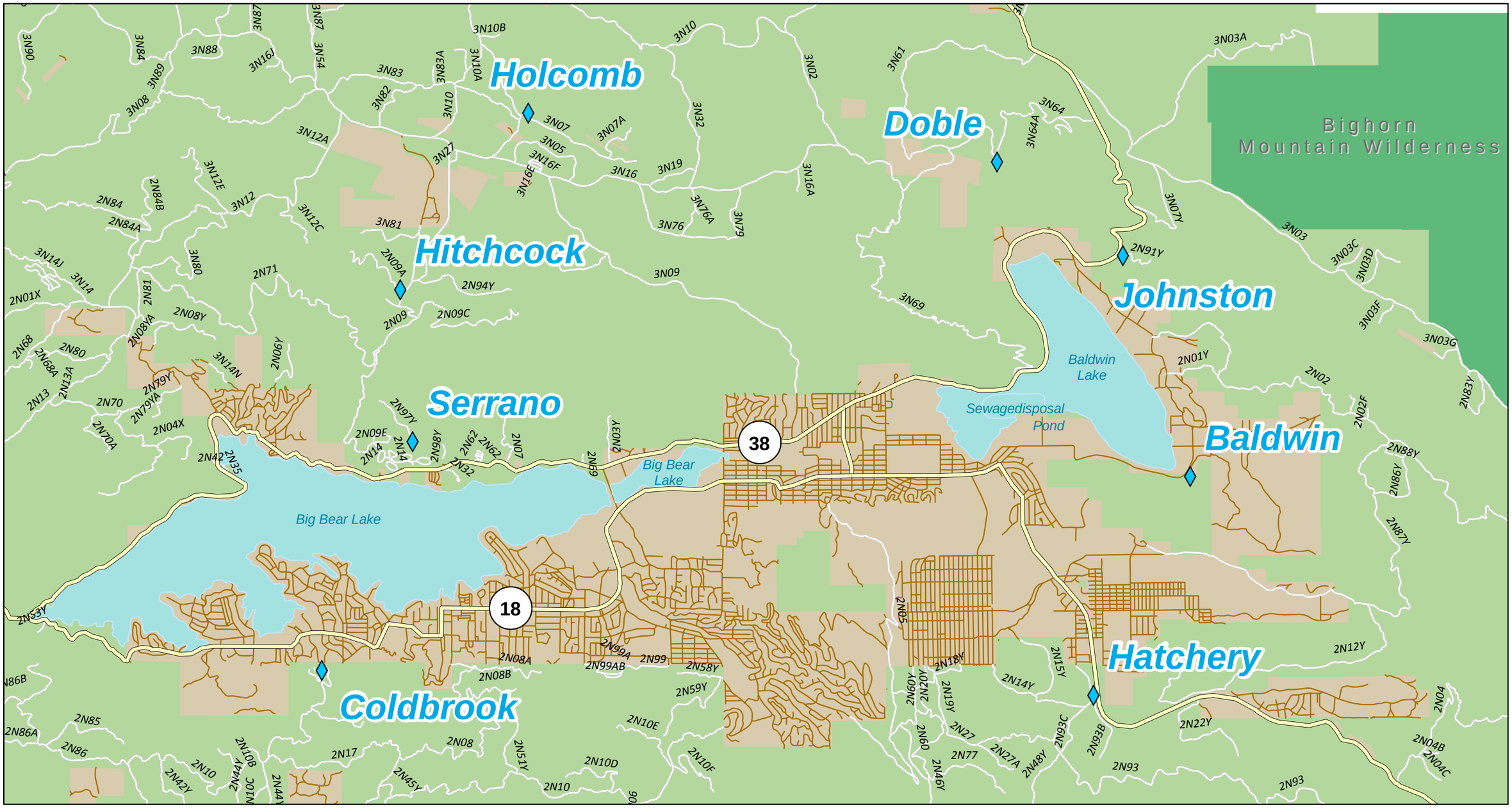

Rock Stock Pile
Forest Road
Interstate
State Highway
Other Route
Forest Boundary
Forest Wilderness
Non Forest Land

0 1 2 3 Miles

Rock Stock Pile Locations

The Forest Service uses the most current and complete data available. GIS data and product accuracy may vary. The Forest Service reserves the right to correct, update, modify or replace GIS products without notification. Map for planning purposes only.

San Bernardino National Forest

USFS R5 SBNF T. Tennant
Map Date: 12/10/2009
File Path and Name: C:\WorkSpace\GISProjects\Resources\ScottEliason\ARRA_RoadDecommissioning\MapProduct\ARRA_RoadDecommissioningRockStockpiles_20091210.pdf